The Greenfield Spirit

Visit your Town website at http://www.greenfield-nh.gov/

Newsletter e-mail: greenfieldnhbos@verizon.net

Volume 12.6 **Greenfield Selectmen's Office, Greenfield, NH 03047** **Dec/Jan 2005-06**

Selectmen's Office News

Season's Greetings and Best Wishes for the New Year from all of us at the Town Offices to all of you!

Remainder of the TIME LINE FOR ANNUAL TOWN MEETING Meeting Date - Tuesday, March 14, 2006

This time line is subject to change.

Thursday - December 15, 2005- Meet with Dept. Heads/Budget Committee again to discuss proposed budgets. *If needed meet during the next week or two with Selectmen and/or Budget Committee for more discussion on proposed budgets again.*

Monday - January 9, 2006 - First day to accept petitions to amend the zoning ordinance, building code etc. RSA 675:4

Thursday - January 12, 2006 - Yearly Reports for Town Report Due to Central Office, no later than 5 pm.

Friday, January 13, 2006 - First day to hold a public hearing on bond or note issues over $100,000. Notice of time, place and subject of hearing must be published at least 7 days before the hearing. RSA 33:8-a,I.

Tuesday - February 7, 2006 - Last day for petitioned warrant articles RSA 39:3 *Departments must have warrant articles in by now also.*

Thursday - February 17, 2006 - Last day to hold at least one Public Hearing- "Mini Town Meeting" to discuss the proposed 2006 budget. RSA 32:5, I & V *(If additional hearings are needed we can do so with 7 days public notice, earlier hearings are also acceptable)*

continued on page 2

Inside...

2005 Property Assessments.....Pull-out
Brownies & Girl Scouts.....9
CMRC & Community Needs.....11
Dollars & Sense 11
Fire Dept. Safety Tips.....6
Friday Night at the Movies.....12
GIVers Corner 12
Greenfield Food Pantry.....10
Historical Society.....6
Just for Fun.....8, Answers.....10
Other News & Events 6
Photography Contest.....13
Recreation Department.....4, 5
Recycling Fees 2
Selectmen's Office News.....1,2,3
Spirit Deadline.....2, 9, 10,16
Spirit Subscription.....10
Sponsor the Spirit 12
Stephenson Memorial Library News.....7
Thank you from GES 6
Thank you from When the Saints.....9
Town Directory.....2
Tradespeople.....14, 15

This Issue's Sponsor

Crotched Mountain Center

see back page

RECYCLING FEES

PAY ITEMS

Refrigerators/Air-conditioners/CFC Items $15.00
Chairs, Sofas, Box Springs, Mattresses $5.00

TIRES:

Tires (without rims) 13"-16" $3.00
Truck Tires $10.00
Tractor, Loader, Backhoe Tires $30.00
Tires on Rims $25.00

BUILDING MATERIALS:

Small Load (1/4 yard) $10.00
1/2 pick-up truck $20.00
Full pick-up truck $40.00

WHITE GOODS:

Water & Oil Tanks/Washers/ Dryers/Water Heaters/Boilers & Furnaces $10.00
Microwaves, Television, Computers, etc. $5.00

Monday, February 20, 2006 - Last day to publish notice of a public hearing on bond or note issues over $100,000. Notice of time, place and subject of hearing must be published at least 7 days before the hearing. RSA 33:8-a,I.

Monday, February 27, 2006 - Last day to hold a public hearing on bond or note issues over $100,000. Notice of time, place and subject of hearing must be published at least 7 days before the hearing. RSA 33:8-a, I.

Monday, February 27, 2006 - Warrant & Budget must be posted at all polling places & at clerks office or town hall. Warrant shall state place, day and hour of election, hours polls are open & which items will be voted by ballot. RSA 39:5; 31:95; 669:2.

March 14, 2006 - Town Meeting for voting - adjourn meeting and reconvene on Friday, March 17, 2006 at 7:00 pm.

TAX RATE SET

The tax rate has been set for this year. Due to lower appropriations at this year's town meeting, lower State and school fees, and the statistical analysis, the rate has dropped. The total rate is now $16.50 per thousand. Please refer to the 2005 Property Assessments pull-out section for more information.

continued on page 3

TOWN DIRECTORY

TOWN OFFICES
Executive Selectmen meetings are weekly Thurs. at 5:45 pm unless otherwise posted.
Offices open to the public - Mon.-Thurs 9am - 12pm (closed for lunch) then open 1pm -5pm
Closed to public on Friday.
Call for an appointment during closed hours.
Selectmen: George Rainier, Ch., Conrad Dumas & William Brooks
Debra Davidson, A.A. Tel: 547-3442
Fax: 547-3004
Email: greenfieldnhbos@verizon.net

TOWN CLERK (Registrations)
Mon. 6:00 to 7:30 pm
Thurs. 9am to noon and 6pm to 7:30pm
2nd & 4th Sat. from 9:00 to noon
Town Clerk - Frances Kendall
Tel: 547-2782 Fax: 547-2782

BUILDING INSPECTOR
Office open Wed. evening 7:00 to 9:00 pm
Insp's by Appt/as needed
Inspector - Peter Hopkins Tel: 547-3442
Home 547-3449 Cell: 582-9521
Email: pwhopkins4@netzero.com

CONSERVATION COMMISSION
Meets 4th Wed. of the Month @ 7:00 pm
Chair - Karen Day Tel: 547-2985
Email: riverqueen@pobox.com

HIGHWAY DEPT.
Supervisor Wyatt "Duffy" Fox Tel: 547-3504

LIBRARY
Monday 1pm - 8:00 pm,
Wednesday 10 am to 8 pm,
Friday 1pm to 8 pm, Saturday 10 am to 1 pm
Librarian - Gail Smith Tel: 547-2790
Trustees and Librarian meet first Wednesday of each month at the Library at 9:00 am
Email: stephensonlib@verizon.net

PARKS & RECREATION DIRECTOR
Molly Anfuso Tel: 547-3442 or 562-6380
Email: greenfieldnhrec@verizon.net

PLANNING BOARD
Meetings 2nd & 4th Mon. each month 7:00 pm
At the Town Offices. Normally the 2nd Mon. meeting is for hearings and the 4th Mon. meeting is for other business.
Robert Marshall, Chair Tel: 547-3350
Email: bmarshall29@juno.com

RECYCLING CENTER
Hours: Tuesday 8:00 to 12:00 pm
Thursday 1:00 to 5:00 pm ***<NEW***
Saturday 8:00 to 4:00 pm
Recycling Supervisor - Frank Pelkey
Permits and punch cards for residents at the Town Office. Tel: 547-8617

TAX COLLECTOR
Wed. 6:00 to 8:00 pm, Thurs. 9-12N, ***<NEW***
4th Sat. 9 - Noon
Tax Collector - Robert Geisel
Tel: 547-2782 Fax: 547-2782
Email: greenfieldnhtax@verizon.net

TOWN WEBSITE WEBMASTER:
Catherine Shaw Tel: 547-3442
Email: greenfieldnhacct@verizon.net

WELFARE DEPT..
Call for assistance Tel: 547-3442

ZONING BOARD OF ADJUSTMENT
John Gryval, Vice Chair Tel: 547-2844

EMERGENCY NUMBERS

POLICE/FIRE/AMBULANCE
DIAL 911 or 352-1100

POLICE DEPARTMENT
Brian Giammarino, Chief
Office: 547-2535 Dispatch: 547-2525
greenfieldpd@earthlink.net

FIRE DEPARTMENT
Business Mtg. 1st Mon. of month at 7 pm
Training 2nd & 3rd Mon. of month at 7 pm
Chief: Loren White H: 547-6874 W: 673-2601
Emergency Dispatch: 352-1100
Office: 547-3501 Fax: 547-6396
Email: greenfieldfd@earthlink.net

FOR BURN PERMITS CALL:
Charlie Stevenson - 547-6663
Cliff Russell - 547-2722
Mike Kelley - 547-2720

SPIRIT DEADLINE

January 1, 2006
for the Feb/Mar Issue
Will cover events between
February 1st and March 31st

If you would like to get your news into the Spirit, make sure you send or deliver your information to the Town Office by January 1st. This is a firm deadline.

If you would like to send your information via e-mail, please send it to: greenfieldnhbos@verizon.net. Or if your article is a long one and you don't have e-mail, please supply a typed copy. If you have any questions, please call Deb Davidson at 547-3442 or Karen Day at 547-2985.

SIGN -UP FOR TOWN ELECTION

If anyone would like to sign up as a candidate for Town Election, the Filing Period is January 25th through the February, 3rd 2006 at the Town Clerk's Office.

Positions are as follows:
Budget Committee - 3 Yr Term (2)
Budget Committee - 2 Yr Term (1)
Cemetery Trust Fund Trustee - 3 Yr Term (1)
Check List Supervisor - 6 Yr Term (1)
Selectman - 3 Yr Term (1)
Schoolboard Rep. - 3 Yr Term (1)
Library Trustee - 3 Yr Term (1)
Town Clerk - 3 Yr Term (1)
Moderator - 2 Yr Term (1)
Planning Board - 3 Yr Term (2)
Fire Chief - 1 Yr Term (1)
Treasurer - 1 Yr Term (1)

CONCOM CHANGES DECEMBER MEETING DATE

The Conservation Commission has changed the date of its December meeting to December 21st due to member holiday schedules.

IMPACT FEES FOR THE TOWN OF GREENFIELD?

As we approach Budget and Town meeting season, the Planning Board would like to update the community as to the planning work the Board has been doing since Town Meeting last spring as it relates to the development of impact fees. In addition, answers to some frequently asked questions might help residents prepare for a discussion of this issue.

What are impact fees?

Impact fees are defined by RSA 674:21 V as " …a fee or assessment imposed upon the development, including subdivision, building construction or other land use change, in order to help meet the needs occasioned by that development for the construction or improvement of capital facilities owned or operated by the municipality, including and limited to water treatment and distribution facilities; waste water treatment and disposal facilities; sanitary sewers; storm water, drainage and flood control facilities; public road systems and rights-of-way; municipal office facilities; public school facilities; the municipality's proportional share of capital facilities of a cooperative or regional school district of which the municipality is a member; public safety facilities; solid waste collection, transfer, recycling, processing and disposal facilities; public library facilities; and public recreational facilities not including public open space."

How are impact fees determined?

In order for impact fees to be prepared, the municipality must have completed three requirements:

An updated Master Plan (Completed 2003)

Have voted in an Impact Fee Ordinance(Completed 2001)

An updated Capital Improvements Plan (Completed 2005)

Once these are in place, the municipality then needs to determine which Capital Improvements in their Capital Improvements Plan for the community are:

1. "upgrades" that are already required for current needs (i.e. replacement costs of existing equipment or maintenance of existing infrastructure like roads etc.)

or

2. providing facility capacity required to serve new development. In other words, the municipality must determine which expenditures are for facilities directly related to needs created by new development.

What is the amount of the fee?

"The amount of any such fee shall be a proportional share of municipal capital improvement cost which is reasonably related to the capital needs created by the development, and to the benefits accruing to the development from the capital improvements financed by the fee. Upgrading of existing facilities and infrastructures, the need for which is not created by new development, shall not be paid for by impact fees." [RSA 674:21 V (a)]

How are fees collected and administered?

Once impact fees have been assessed and collected, they are kept by the Town and expressly set aside for the construction of the facilities for which they were collected. If the community does not expend the funds within six (6) years of collection, they must be returned with accrued interest to the payee. [RSA 674:21 V (e)]

Where are we now?

Since we have completed all three requirements, we are ready to proceed with a preliminary study. The purpose of that study would be to review our Capital Improvements Plan, our Master plan and review the capacity of existing facilities and any growth related capital improvements that are planned for the future that are not in the Master Plan or CIP. The Local Government Center recommends that professional services be used to help municipalities determine the above and the feasibility of impact fees. If impact fees are deemed appropriate, further study is needed to determine the fee structure and assessments to be employed. To that end, we have proposed $5000 in our Planning Board budget and will be asking the Town Meeting for support to begin that process. If it is determined that impact fees are appropriate, additional funding will be sought at a later date to develop the fee structure and assessments to be employed. We hope this information is helpful. Should you have any questions, please contact us.

Planning Board
Robert Marshall, Chair
547-3350

SAVE YOURSELF A TRIP!

In many instances, what you are looking for is on the Town Website at:
www.greenfield-nh.gov/

See: community events, meeting times and dates, zoning regulations, meeting minutes, public notices, important links to various state offices, and even the Spirit!

Town of Greenfield, NH
PUBLIC NOTICE

By order of the Board of Selectmen, the Town of Greenfield in accordance with Town Ordinance Chapter 1, Section 4, as well as, RSA 105, Sections 6-7-8, no vehicle shall be left standing on any street in said Greenfield between the hours of 11:00 pm and 6:00 am. Effective, November 1, 2005 - April 1, 2006. This is to allow plowing of the streets during snowstorms.

Per order of
Greenfield Board of Selectmen

Greenfield Parks and Recreation Department

Molly Anfuso, Director
Contacts: greenfieldnhrec@verizon.net
www.greenfield-nh.gov
cell: 562-6380 office: 547-3442

From the desk of: Molly Anfuso

Our fall season has ended with a couple of cool events. On September 21st, we had about 35 runners from all over the state come to Oak Park to participate in the Greenfield Equinox road race, which was exactly 4 miles long. Sponsored by the Parks and Recreation Department and Loco Shoes, all runners who participated received a free pair of running shoes from Loco. I plan on holding another Spring Fling run sometime after the snow is gone. We had a very well received Halloween Party and Bon-fire that took place at Oak Park on Saturday, October 29th. Everyone in attendance seemed to have a very good time, both young and old. If you missed it, we hope to see you next year! Thanks to the student and parent volunteers who helped out. Also, a major thank you to Yankee Farmer for the generous donation of pumpkins for our party. What would I do without you? We are finishing up the year with a few maintenance projects and cleaning up the grounds before the snow flies. Of course this is the busy time for budgeting for the upcoming year. May you and your family have, safe holidays filled with fun and happiness. I look forward to working with the community in the upcoming year!
Respectfully,
Molly Anfuso, Director

Socialize!

GREENFIELD TODDLER PLAYGROUP

Moms and Dads, need an outlet for all that toddler energy? Come join other parents for organized activity, socialization, and snack time! Thursdays 9:30 - 11:30 a.m. Greenfield Meeting House. Jen Davis, Coordinator 547-3623.

PLAYGROUND COMMITTEE
Forming

The Parks and Recreation Department seeks to form a playground committee to explore improvements of the playground at Oak Park. In order to improve the safety of the playground and compliance with ADA standards, this committee would research grants and other fundraising ideas, raising money to make the dream of a new playground a reality! If you'd like to be a member, please call me at 562-6380. Your help is always appreciated!

TEEN DANCE
January TBD

The Peterborough and Greenfield Recreation Departments hold dances every other month. This is a fun way for kids of this age that want to get out, and for the parent who wants their child to be in a safe, controlled atmosphere. The dance in December will be in Peterborough and then again here in Greenfield in January. The date still has yet to be determined. Watch for the announcement of the date soon.
Please remember, this is for middle school aged kids ONLY.
Refreshments are available for purchase. Chaperones are always needed. Come join us, it's fun!

TOO COLD TO SWIM?

Not at Crotched Mountain! Greenfield residents can swim at the indoor pool facility at Crotched Mountain at no charge. Simply go to the Town Offices and ask for your pool passes today!

SENIOR COFFEE HOUR
DEC. 7TH & JAN 4TH
9 A.M. - 10 A.M.

Seniors, come join other seniors from Greenfield for some hot java/tea and refreshments. Held at the Greenfield Commons Community Room on Forest Road. In conjunction with the coffee hour, seniors are invited to hear speakers from Harborside Healthcare discuss an array of topics monthly to enlighten the senior citizen.

On the Sports Front...

GREENFIELD 1ST ANNUAL EQUINOX ROAD RACE WAS A SUCCESS!

And what a race it was! Sponsored by the Parks and Recreation Dept. along with Loco Shoes, 35 runners made their way on the 4-mile course in great time! We are hoping to run another race in the springtime.

BRIGHT LIGHT, BRIGHT LIGHT!

If you have had the opportunity to drive past Oak Park when it's dark outside the past several weeks and noticed some bright illumination there, don't be alarmed! It's not ET phoning home; rather it's the Pop Warner Football Team practicing for their playoffs. Due to the floods of 2005, the fields they normally practice on were "under water". Because we have such a great park and awesome drainage at the park, we were the only surrounding town that didn't have any problems. Needless to say, Pop Warner had a nice place to practice and hope they take the game really far into the play off-season. Good luck!

Instructional Classes & Clubs

KICKIN' KARATE CLASSES! AMERICAN KENPO KARATE

Taught by Vinny Anfuso of the Universal Kenpo Federation in Wilton is holding class on Wednesdays and

Greenfield Parks and Recreation Department

Molly Anfuso, Director
Contacts: greenfieldnhrec@verizon.net
www.greenfield-nh.gov
cell: 562-6380 office: 547-3442

Fridays at the 2nd floor gym, Town Offices. Kids class 6:30 - 7:15 p.m. and adults 7:15 - 8:15 p.m. FMI, please contact Mr. Anfuso at 547-2500 days or 654-3888 evenings.

BALLET

Taught by Laura Horne, ballet classes for 3&4 y.o, 5&6 y.o and 7&8 y.o are being offered. For more information on this program, please call Laura at 673-4672.

YOGA

Yoga is here! A complimentary session will start November 19th for 8 weeks on Saturday mornings at 9 a.m. in the 2nd floor gymnasium. Pending instructor availability, we have hopes of continuing yoga into the winter months.

FLY TYING INSTRUCTION

Like to fly fish but sick of those prices for a hand tied fly? Well, here's your chance to learn how to do it yourself! Taught by Joe Picot, classes will be formed based on interest. Call today!

BABYSITTING CLINIC

I am still gathering names of kids interested in taking this class. Time and date still pending, this 12-hour course provides individuals, ages 11 to 15, with the information and skills necessary to provide safe and responsible care for children in the absence of parents or adult guardians. This training will help participants develop skills in leadership and professionalism; basic care; safe play and first aid.

GREENFIELD KNITTING CLUB

Held at the Greenfield Commons Community Room on Forest Road, come meet other people that share your passion for knitting. Co-sponsored by the Monadnock Senior Center of Peterborough. Every other Wednesday November 9th& 30th, December 7th and 21st, January 4th & 18th. FMI or questions, please call Linda McIntosh, coordinator, and 924-6223.

Introductory Computer Classes will begin again in January. I do have a waiting list, so those that desire to participate, please call 562-6380 to get your name on the list!

Happy Holidays!!

Special Events

SANTA'S HELPERS WANTED

I am looking for a few dedicated students that need community service to help out when Santa comes to town. Unfortunately, because it's too close to the time the big guy needs his elves at the North Pole to finish up for "the big night", we need some stand in elves to help him out. If you would like to be considered for the job, please give me a call.

Coming to you Saturday February 4th.

GREENFIELD'S ANNUAL WINTER CARNIVAL!

That's right, time to be thinking about this wonderful winter activity. The cardboard sled race, ice-skating and ice-fishing contest, pancake breakfast, lunch at the lake, family entertainment at the meetinghouse are just to name a few activities up our sleeves. DO NOT FORGET the annual CHILI COOKOFF! The competition is getting FIERCE! Please look for information and flyers around town, as time gets closer. Reserve the date!

SANTA ARRIVES ON THE BIG RED FIRE TRUCK ON SATURDAY, DECEMBER 10TH AT 10:00 A.M. SHARP!

Attention kids ages preschool - 4th grades, Santa will be coming, so get ready. Come to the Meeting House to meet the "BIG GUY". Join in the Yankee Swap, too! What is a Yankee Swap? Here's how it works:

· Shop for an age appropriate gift for your child's age under $5 (please, no more than that) 1 for each of your children that participates.
· Wrap it up
· Bring it to the meetinghouse on the 10th.
· Find the table that is marked with the appropriate age.
· At your designated time, you will draw a number.
· In number order, each person will walk up to the table and select a gift of your choice.
· Each person will have opened the gift.
· The younger kids will keep what they get. However, for the older kids (grades 2, 3, & 4) will all take another turn in order by number and be able to "trade" their gift with another person.
· Once everyone is done, you get to keep what is in your hand.
· It's really fun, so please don't miss it!
· Questions? Give me a call!
· Want to help run this event? Call!

Greenfield Fire Department Safety Tips *Brought to you this issue by EMT-I Linda Dodge*

Holidays Safety Tips
Christmas is a special time for celebration and should not end in tragedy because of the extra hazards that are present at this time of year.

Lights and Decorations
Be especially careful with all Christmas tree and decorative lights.If bulbs blow-out, replace them. Don't leave lights on when you go out or go to sleep. Don't let the bulbs touch anything that can burn easily, like paper. Don't overload outlets.

Handle decorations at Christmas or anytime of the year with care. Don't attach decorations to lights or heaters! Don't put decorations immediately above or around the fireplace or woodstove! Keep decorations away from candles!

Christmas Trees
Special, fire-safety precautions need to be taken when keeping a live tree in your house. A burning tree can rapidly fill a room with fire and deadly gases. Needles on fresh trees should be green. Needles should not fall from the branches when touched. The trunk should be sticky to the touch. Bouncing the tree trunk on the ground can identify old trees. If a lot of needles fall off, the tree has been cut too long, it has probably dried out. Old trees are a fire hazard!

Caring for Your Tree
Do not place your tree close to a heat source. Heat will dry out a tree, causing it to be easily ignited by heat, flame or sparks. Be careful not to drop cigarette ashes near a tree. Before bringing your tree inside your home, trim the very bottom to help insure it can get as much water as possible. Keep the tree stand filled with water at all times.

Disposing of Your Tree
Never put tree branches or needles in a fireplace or wood burning stove. When the tree becomes dry, remove it from your home and discard promptly. A helpful disposal trick is to place a tree disposal bag under the tree when you first set it up. When it is time to remove it, you can lift the bag up over the tree and capture all the needles.

OTHER NEWS, NOTICES & EVENTS

GREENFIELD HISTORICAL SOCIETY NEWS

The Historical Society had its first meeting in the building since the dedication. The topic of the meeting was the Greenfield Fire Department and was presented by Lennie and Diane Weeks. They told about some of the history of some of the larger fires in Greenfield. Also how fires were fought from early time to now. Lennie showed us various types of equipment, both old and modern. The fire engine No. 18 was parked outside the building for all to see.

If you drove past the Historical Museum Saturday, October 22, I am sure you noticed a lot of activity. Lennie & Diane Weeks were putting the lights on the sign. George & Jean Rainier, Shirley Adams, Sara Timmons, Sheldon Pennoyer with his sons, and Jane Winslow were planting trees, shrubs, bushes, and many kinds of flowers. The grounds should be beautiful in the spring. The Yankee Farmer helped to make it possible for us to have so many trees, bushes, shrubs and flowers. There were also flowers donated by Tenney Farm in Antrim. I am sure many of you saw Lenny Cornwall and Don Winslow digging the hole for the new flag pole. Keep watching, it should be up soon.

The museum has been open every Sunday in September and October. A few people have stopped by. We also use Sunday to enter pieces of our collection on the computer and work in the archival room to file things in the right boxes.

The 2nd grade at the Greenfield School is studying the school community. They will be visiting the museum to see a collection of old pictures we had of school children standing in front of some of the school buildings in Greenfield. Also they will look at some old text books that are in our collection.

Many people are interested in using our files to do research. We encourage people to come to the museum to look up things about the town, families and many other things. It will be much easier when everything gets in the computer. We are still looking for volunteers to identify old pictures, put data in the computer, and file things in archival boxes. If you are able to help please contact Jane Winslow at 547-2759 or Sylvia Shea 547-2181

Jane Winslow, president

THANK YOU ALL!

The students and their families would like to thank all of you for saving the boxtops for education for our school. Thanks to you all, we raised over $250 last year! Our goal this year is to try to double that amount. This money will be used to fund student enrichment programs at our school.

For those of you that might not be aware, there are several easy ways for you to help our local schools raise money for much needed supplies and necessities *throughout* the year.

Greenfield Elementary is collecting Box Tops for Education. For those of you that are not familiar with this program, it involves saving the Box Tops For Education coupons from participating General Mills products. GES receives 10 cents for each one they send in, and can earn up to $20,000 each school year! It is surprising how many products now offer these beneficial coupons; products like cereal, fruit snacks, Old El Paso tacos, Yoplait yogurt, Betty Crocker dessert mixes, Gold Medal flour, frozen pizza, Green Giant vegetables, Pillsbury items, Bisquick, Hamburger Helper, etc.

continued on page 9

STEPHENSON MEMORIAL LIBRARY NEWS

NEW BOOKS AT THE LIBRARY

THE CITY OF FALLING ANGELS -John Berendt
SAVING FISH FROM DROWNING - Amy Tan
ST. ALBANS FIRE - Archer Mayor
A WEDDING IN DECEMBER - Anita Shreve
THE LAST DAYS OF DOGTOWN - Anita Diamant
NERVOUS WATER - William G. Tapply
SCHOOL DAYS - Robert Parker
FREAKONOMICS - Steven D. Levitt
SWEETWATER CREEK - Anne Rivers Siddons
THE AMBER WARNING - Robert Ludlum
ON THE WING - Alan Tennant
AT FIRST SIGHT - Nicholas Sparks
GUINNESS WORLD RECORDS 2006
FRIENDS, LOVERS, CHOCOLATE - Alexander McCall Smith

BOOK GROUP
Our book group finished an interesting year in October. We celebrated with a pot luck dinner. It was an evening of great company, excellent food and an interesting discussion. We will start meeting again in January. Anyone is welcomed to join us on the last Wednesday of each month at 7PM.

THANK YOU
Thank you to all who helped to keep our gardens looking so nice all year. Thank you, also, to the Conservation Commission for the gift of daffodil bulbs. They will be such a pretty sight next spring.

NOTES FROM THE CHILDREN'S LIBRARIAN

On Wednesday mornings, at 10:30 AM preschool children will enjoy a half-hour filled with exciting stories, and other great activities. December and January brings holiday & wintertime stories and crafts.

We will not have any story time on December 21st & 28th and January 4th due to the holidays.

There are people we would like to thank that helped with our summer reading program. They read, planned events & help prepared craft projects. Our helpers were: Mary Ann Beard, Chief Brian Giammarino, David Bridgewater, Claire Bridgewater, Arline Guinn, Arlene Savary, Julie Eva, Patricia Gibbons, and Molly Anfuso.

Halloween at the library was a fun time. We served over 150 trick or treaters. It was wonderful to see children of all ages in the variety of costumes they wore.

Below are some of our new books for our early, junior & young adult readers.

WILLOW RUN - Patricia Reilly Giff
THE TIGER RISING - Kate DiCamillo
HONEY…HONEY…LION ! - Jan Brett
NOT-SO-WEIRD EMMA - Sally Warner
THE ORACLE BETRAYED - Catherine Fisher
THE SPHERE OF SECRETS - Catherine Fisher
BIG MOUTH & UGLY GIRL - Joyce Carol Oates
THE MAGIC NESTING DOLL - Jacqueline K. Ogburn
SEPTIMUS HEAP, BOOK ONE: MAGYK - Angie Sage
THE LITTLEST MATRYOSHKA - Corinne Demas Bliss
AUTOBIOGRAPHY OF MY DEAD BROTHER - Walter Dean Myers
THE MAGICALLY MYSTERIOUS ADVENTURES OF NOELLE THE BULLDOG - Gloria Estefan

We would like to wish everyone a safe and happy holiday season.

Gail Smith - Librarian
Elizabeth Landry - Children's Librarian

JUST FOR FUN

Common Mammals of NH Wordsearch Puzzle

Y N M E A D O W J U M P I N G M O U S E L L K M L W H P Q D
S W H I T E F O O T E D M O U S E R G N K P H X E D L C N Q
N L G R L B K D M L E R R I U Q S D E R M E P R Q Z G D V W
O S V M E L O V W O D A E M M S W W T N S W H F N T R E I H
W H R H W H R V N R L R R G T W E L R U R S C N K E B A R N
S O G E Z D K B Y N N N L R R N E M O I D V R F H G V S G O
H R W M D P V M M D F G I A G S T M V E P K C S N T H T I R
O T N N H F M W K K R P E L A W E E L X W F I M N A U E N T
E T M W V T O M Y T E B A E K S R I F C J F W F Y B M R I H
H A B N H Y P X Z D K N W W U O A T F R M F B L E N P N A E
A I X J W T Z Y S C D D K O T T Z T P M R L Q J S W B C O R
R L F T D L G K A C E G H T G H D L L N B L P H U O A H P N
E E C Y R P U L O L Y L E N V R Y V M Z H J R P O R C I O F
B D R V M N B T I Y E R O T M N E T V W H M Q L M B K P S L
P S Q K K J T A T L L L Z N X U R E E H Y J B D R E W M S Y
P H P J C O T A N N A N N J F R S C D L A M M J E L H U U I
K R H Z N T R T W I H O J Z F J H K P D A R R K E T A N M N
Z E L T R Y T N N H W O Z B E A V E R P E H B Q D T L K Y G
T W A A Y T M T P T C K L M J C R V A B L W O R I E G M S
J I H W L B V C P L O C K M R Z C R J D T B I E R L X F V Q
L S R N C T E W P O L A D M T C K H K R R M L A K S H C Y U
V O M B N N B S F D I R L E R R I U Q S Y A R G T N E V F I
N F L C O N L K I N P W V F V V M T T Z Q V T K Y E I A L R
Q E T M W B X Z Y O R R W O O D C H U C K B B R R B T M L R
R T S W V Z C H D M P G C G R A Y F O X T K K V M J W I Z E
M N V O H P V A G M W R L E S A E W D E L I A T G N O L H L
X R T H O H G C T O P W O B N F X E T O Y O C C N C L Z M W
K B Y X P M Q N M C H H L P R R N Y R T N P L Q R T X M H Y
C Q P Z Z K N I M R K S T A R N O S E D M O L E B B T X L Q
P P H H X T M E N I P U C R O P W L T R Y L F P L F W P V L

LITTLE BROWN BAT
BLACK BEAR
BEAVER
BOBCAT
EASTERN CHIPMUNK
NEW ENGLAND COTTONTAIL
COYOTE
WHITE-TAILED DEER
COMMON DOLPHIN
FISHER
GRAY FOX
RED FOX
SNOWSHOE HARE
LYNX
MINK
STAR-NOSED MOLE
MOOSE
DEER MOUSE
HOUSE MOUSE
MEADOW JUMPING MOUSE
WHITE-FOOTED MOUSE
MUSKRAT
VIRGINIA OPOSSUM
RIVER OTTER
PORCUPINE
PORPOISE
RACCOON
NORWAY RAT
HARBOR SEAL
LONG-TAILED SHREW
SHORT-TAILED SHREW
STRIPED SKUNK
GRAY SQUIRREL
NORTHERN FLYING SQUIRREL
RED SQUIRREL
MEADOW VOLE
LONG-TAILED WEASEL
SHORT-TAILED WEASEL
HUMPBACK WHALE
MINKE WHALE
PILOT WHALE
WOODCHUCK

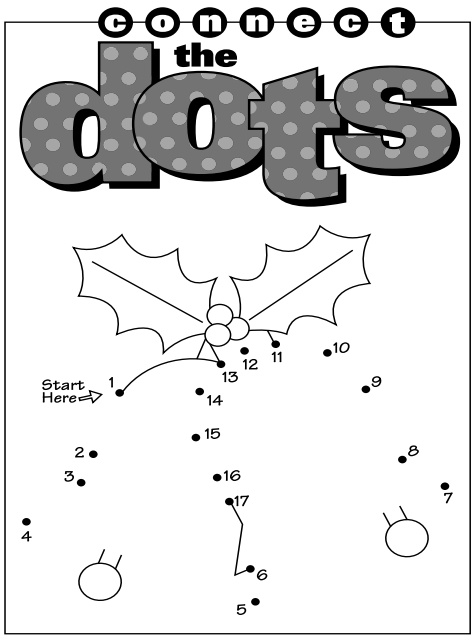





TOWN OF GREENFIELD

2005
PROPERTY
ASSESSMENTS

Greenfield

Expanded Owner Index Sorted by Owner Name -- 10/24/2005

Owner	Map	Lot	Sub	Location	Use	Acres	Cards	Land	Buildings	Total
A & T FOREST PRODUCTS, INC.	0000R7	000024	0001-3	NEW BOSTON ROAD	MNGD H	69.780	1	4,188 cu	0	4,188
A & T FOREST PRODUCTS, INC.	0000R7	000043	000000	NEW BOSTON ROAD	1F RES	5.160	1	86,300	-86,300	0
A & T FOREST PRODUCTS, INC.	0000R7	000045	000000	NEW BOSTON ROAD	1F RES	3.110	1	82,200	-82,200	0
A & T FOREST PRODUCTS, INC.	0000R7	000048	000000	NEW BOSTON ROAD	1F RES	3.810	1	83,600	-83,600	0
A & T FOREST PRODUCTS, INC.	0000R7	000049	000000	NEW BOSTON ROAD	1F RES	4.280	1	84,600	-84,600	0
ABBOTT, JR, SAMUEL	0000V3	000012	000000	16 SLIP ROAD	1F RES	0.220	1	76,600	151,600	228,200
ABBOTT, WILLIAM B. TRUSTEE	0000S2	000016	000000	9 HEBE LANE	1F RES	0.490	1	123,600	62,500	186,100
ADAMS-III, JARVIS M	0000R4	000006	000000	OFF SAWMILL ROAD	UNMNG	35.800	1	3,251 cu	0	3,251
ADAMS-III, JARVIS M	0000R4	000017	000000	52 SAWMILL ROAD	1F RES	9.000	1	77,051 cu	218,200	295,251
ADAMS-III, JARVIS M	0000R4	000017	000001	SAWMILL ROAD	FARM L	28.000	1	8,014 cu	0	8,014
ADAMS-III, JARVIS M	0000R4	000018	000000	SAWMILL ROAD	FARM L	20.000	1	6,557 cu	0	6,557
ADAMS-III, JARVIS M	0000R4	000018	000002	86 SAWMILL ROAD	1F RES	2.180	1	80,400	158,600	239,000
ADAMS-III, JARVIS M	0000V4	000018	000000	FOREST ROAD	FARM L	16.000	1	5,470 cu	0	5,470
ADAMS-IV, JARVIS M.	0000R1	000034	000000	485 SAWMILL ROAD	1F RES	23.000	1	81,418 cu	92,000	173,418
ADAMS-IV, JARVIS M.	0000R4	000018	000001	98 SAWMILL ROAD	1F RES	5.000	1	86,000	141,100	227,100
ALLGOOD, JOSEPH	0000R1	000007	000000	SAWMILL ROAD	1F RES	10.000	1	36,000	0	36,000
ALLGOOD, JOSEPH	0000R1	000008	000000	547 SAWMILL ROAD	1F RES	0.800	1	55,800	147,900	203,700
AMERICAN STEEL PROPERTIES, LLC	0000R2	000015	000001	328 SAWMILL ROAD	COM/IN	12.500	1	141,000	1,779,300	1,920,300
AMERICAN STEEL PROPERTIES, LLC	0000R2	000019	00000A	PROPANE GAS TANK	COM/IN	0.000	1	0	1,900	1,900
AMES, CHARLES F., TRUSTEE	0000S2	000002	000000	17 SUNSET LAKE ROAD	1F RES	0.480	1	114,900	35,500	150,400
ANDERSON, HERBERT F.	0000R2	000018	000000	446 SAWMILL ROAD	1F RES	6.000	1	120,000	75,400	195,400
ANDREWS, CHAD L.	0000R9	000003	000000	21 BEACON LANE	1F RES	3.260	1	79,222 cu	135,400	214,622
ANDREWS, DONNA	0000R9	000025	000005	240 NEW BOSTON ROAD	1F RES	2.170	1	72,300	116,400	188,700
ANFUSO, MOLLY	0000R4	000041	000003	55 PETERBOROUGH ROAD	1F RES	1.250	1	77,000	135,700	212,700
ANGELORO, VALERIE	0000R8	000020	000000	OFF GULF/MTN ROAD	UNMNG	66.000	1	7,436 cu	0	7,436
ANTHONY, STEVEN J	0000R6	000008	000005	212 SLIP ROAD	2F RES	8.610	1	101,200	278,900	380,100
ARCHAMBAULT, KEITH	0000S1	000020	000000	1 YANKEE WAY	1F RES	0.200	1	69,300	71,700	141,000
ATHERTON, STEPHEN M	0000R4	000036	000000	SWAMP ROAD	1F RES	8.400	1	62,600	0	62,600
ATHERTON, STEPHEN M	0000V5	000002	000000	649 FOREST ROAD	1F RES	10.100	1	91,263 cu	181,800	273,063
ATHERTON, STEPHEN M	0000V5	000018	000000	645 FOREST ROAD	1F RES	14.000	1	79,269 cu	0	79,269
ATHERTON, STEPHEN M	0000V5	000018	00000A	645 FOREST ROAD	1F RES	0.000	1	0	67,600	67,600
ATKINSON, ROBERT D	0000R3	000023	000000	149 OLD BENNINGTON ROAD	1F RES	1.100	1	78,200	31,500	109,700
AUSTIN, GREG	0000S5	000016	000000	45 GOULD HILL ROAD	1F RES	6.650	1	95,000	256,700	351,700
AUTH, DANIEL G	0000R6	000005	000000	202 SLIP ROAD	1F RES	0.700	1	73,600	120,700	194,300
BALCOM, DONALD C. TRUSTEE	0000R3	000044	000000	198 SWAMP ROAD	1F RES	13.460	1	67,142 cu	103,300	170,442
BALDWIN, KEITH S	0000V3	000017	000000	31 SLIP ROAD	1F RES	0.480	1	71,800	181,600	253,400
BARKER-II, HAROLD S	0000R4	000009	000000	155 FRANCESTOWN ROAD	1F RES	14.000	1	119,700	164,600	284,300
BARSALOU, BRUCE A	0000S4	000017	000000	30 COLONIAL DRIVE	1F RES	1.160	1	70,500	137,900	208,400
BASCOM, THOMAS J	0000R1	000021	000003	218 COUNTY ROAD	1F RES	3.400	1	82,800	251,200	334,000
BATCHELDER, WILLIAM H	0000R1	000012	000000	OLD BENNINGTON ROAD	UNMNG	169.000	1	23,798 cu	0	23,798
BAUER, FRANK J	0000R2	000010	000000	27 CART LANE	1F RES	11.400	1	105,689 cu	167,200	272,889
BEAM, MIKEL A.	0000R2	000016	000000	141 CROTCHED MTN ROAD	1F RES	0.040	1	50,000	78,800	128,800
BEARD, DANIEL M	0000R6	000008	000001	166 SLIP ROAD	1F RES	11.000	1	77,166 cu	155,300	232,466
BELMORE, BEVERLEY C	0000R4	000045	000000	OFF FOREST ROAD	1F RES	9.400	1	14,100	0	14,100
BELMORE, JR. ERNEST E.	0000V2	000011	000000	81 FRANCESTOWN ROAD	2F RES	2.900	1	89,800	215,300	305,100
BELMORE, JR. ERNEST E.	0000V2	000011	000001	FRANCESTOWN ROAD	1F RES	3.200	1	66,400	0	66,400
BELMORE, MAURICE A	0000R4	000042	000000	21 PETERBOROUGH ROAD	1F RES	16.100	1	141,512 cu	30,500	172,012
BELMORE, MAURICE A	0000R9	000053	000000	11 NORTH PACK LANE	1F RES	7.540	1	82,700	131,500	214,200
BELMORE-JR, MAURICE	0000R4	000064	000000	FOREST ROAD	1F RES	5.220	1	70,400	0	70,400
BELMORE-SR, ERNEST E	0000R4	000042	000001	903 FOREST ROAD	1F RES	14.330	1	85,085 cu	1,000	86,085
BELMORE-SR, ERNEST E	0000R4	000065	000000	OFF FOREST ROAD	1F RES	9.220	1	9,200	0	9,200
BELMORE-SR, ERNEST E ET AL	0000R6	000025	000001	CORNWELL ROAD	FARM L	30.000	1	4,380 cu	0	4,380

Greenfield

Expanded Owner Index Sorted by Owner Name -- 10/24/2005

Owner	Map	Lot	Sub	Location	Use	Acres	Cards	Land	Buildings	Total
BELTZ, RANDOLPH K.	0000R3	000022	000003	OLD BENNINGTON ROAD	UNMNG	8.560	1	1,027 cu	0	1,027
BELTZ, RANDOLPH K.	0000R3	000022	000004	126 OLD BENNINGTON ROAD	1F RES	7.670	1	73,254 cu	223,900	297,154
BERGERON, ROGER M	0000R3	000002	000000	1412 FOREST ROAD	1F RES	0.940	1	71,700	57,100	128,800
BERGMANN, WILLIAM F	0000R3	000014	000000	1267 FOREST ROAD	1F RES	1.000	1	76,000	150,600	226,600
BERNABEO, JOSEPH	0000R7	000019	000003	9 ABBEY LANE	1F RES	3.080	1	50,200	6,400	56,600
BICKNELL, LEIGHTON	0000R7	000014	000000	LYNDEBORO MOUNTAIN	UNMNG	10.000	1	1,127 cu	0	1,127
BINGHAM, DAVID W	0000V4	000008	000000	91 SLIP ROAD	1F RES	24.400	1	81,113 cu	123,100	204,213
BINGHAM, SHIRLEY	0000R8	000015	000000	300 MOUNTAIN ROAD	1F RES	2.000	1	80,000	105,200	185,200
BINGHAM, SHIRLEY	0000R8	000016	000000	MOUNTAIN ROAD	1F RES	1.500	1	63,200	0	63,200
BLAKE, RUSSELL H	0000R9	000062	000000	48 MOUNTAIN ROAD	1F RES	1.500	1	79,000	135,600	214,600
BLAKEMORE, RICHARD	0000R4	000002	000000	90 COUNTY ROAD	1F RES	58.000	1	198,114 cu	44,500	242,614
BLAKEMORE, RICHARD	0000R4	000002	000001	COUNTY ROAD	UNMNG	76.000	1	11,013 cu	0	11,013
BLANCHETTE, DALE R	0000R4	000030	000002	58 PETERBOROUGH ROAD	1F RES	1.000	1	76,000	127,800	203,800
BLISS, CYNTHIA J. ET AL	0000R8	000013	000000	324 MOUNTAIN ROAD	1F RES	2.900	1	69,500	27,500	97,000
BLISS, CYNTHIA J. ET AL	0000R8	000017	000000	MOUNTAIN ROAD	UNMNG	90.000	1	8,172 cu	0	8,172
BLISS, GILBERT W	0000R8	000017	000001	290 MOUNTAIN ROAD	1F RES	2.670	1	81,300	129,000	210,300
BOCZAR, KEVIN R.	0000R4	000003	000002	1112 FOREST ROAD	1F RES	14.480	1	78,310 cu	216,500	294,810
BOILARD, DIANE M.	0000S1	000016	000000	23 ICE HOUSE LANE	1F RES	0.400	1	73,700	124,400	198,100
BOILARD, DIANE M.	0000S1	000017	000000	ICE HOUSE LANE	1F RES	1.300	1	21,600	0	21,600
BOISVERT, JOSHUA E.	0000R7	000023	000005	380 NEW BOSTON ROAD	1F RES	5.000	1	83,000	138,100	221,100
BOND, WILLIAM	0000S4	000022	000000	22 RIVERBEND DRIVE	1F RES	1.070	1	70,300	142,100	212,400
BONNER, JOHN T	0000R9	000069	000000	86 MOUNTAIN ROAD	1F RES	20.700	1	78,006 cu	144,700	222,706
BONNER, SUE J.	0000R9	000069	000001	70 MOUNTAIN ROAD	1F RES	15.500	1	88,075 cu	79,300	167,375
BORDEN, MICHAEL	0000R6	000023	000000	324 SLIP ROAD	1F RES	26.020	1	71,953 cu	268,400	340,353
BOSCHEN, MATTHEW W.	0000R7	000023	000004	398 NEW BOSTON ROAD	1F RES	5.120	1	86,200	26,100	112,300
BOSSE, RONALD L. ET AL	0000R9	000079	000000	172 ZEPHYR LAKE ROAD	1F RES	37.000	1	85,584 cu	300	85,884
BOSTON & MAINE RAILROAD	0000R1	000032	000000	OFF OLD BENN. ROAD	1F RES	5.500	1	63,500	0	63,500
BOUDREAU, JOHN P.	0000R4	000027	000001	1023 FOREST ROAD	1F RES	49.000	1	74,795 cu	148,900	223,695
BOULLE, JOHN R	0000R5	000005	000004	40 ROBSON LANE	1F RES	2.200	1	88,400	229,000	317,400
BOURQUE, MATTHEW A.	0000R7	000046	000000	NEW BOSTON ROAD	1F RES	3.550	1	83,100	-83,100	0
BOUTIN, LEONARD M	0000R7	000011	000002	15 DUNKLEE HILL ROAD	1F RES	27.240	1	71,812 cu	133,000	204,812
BOUTIN, LEONARD M	0000R7	000011	0002-1	DUNKLEE HILL ROAD	FARM L	2.660	1	1,131 cu	0	1,131
BOUTWELL, STEVEN H	0000V5	000015	000000	28 EAST ROAD	1F RES	2.400	1	88,800	159,800	248,600
BOWES, MAURICE E 1992 TRUST	0000R7	000038	000000	FOREST ROAD	FARM L	63.500	1	6,531 cu	0	6,531
BOWMAN, ELIZA W	0000R7	000011	000005	56 DUNKLEE HILL ROAD	1F RES	10.000	1	71,885 cu	160,500	232,385
BOWMAN, ELIZA W	0000R7	000011	000007	DUNKLEE/BLANCHARD H	FARM L	6.500	1	918 cu	0	918
BRANTWOOD CAMP, TRUSTEE OF	0000R8	000006	000000	BRANTWOOD CAMP ROA	UNMNG	102.000	1	9,211 cu	0	9,211
BRANTWOOD CAMP, TRUSTEE OF	0000R8	000006	000001	GIRLS CAMP	UNMNG	92.000	1	12,955 cu	0	12,955
BRANTWOOD CAMP, TRUSTEE OF	0000R8	000006	000002	GIRLS CAMP ROAD	EXEMPT	20.000	12	306,500	965,100	1,271,600
BRANTWOOD CAMP, TRUSTEE OF	0000R8	000006	000003	BRANTWOOD CAMP ROA	EXEMPT	9.000	12	282,000	773,200	1,055,200
BRANTWOOD CAMP, TRUSTEE OF	0000R8	000019	000000	BRANTWOOD CAMP ROA	UNMNG	98.000	1	13,800 cu	0	13,800
BREGANI, THOMAS F	0000V5	000003	000000	643 FOREST ROAD	1F RES	0.530	1	72,200	210,000	282,200
BRESLIN, BENITA S.	0000R4	000041	000007	33 KNOTWOOD DRIVE	1F RES	1.050	1	83,800	115,500	199,300
BRIDGEWATER, DAVID	0000V5	000017	000000	632 FOREST ROAD	1F RES	0.460	1	71,700	119,400	191,100
BRIN, RENE	0000S5	000015	000000	LONGWOOD DRIVE	1F RES	5.000	1	48,500	0	48,500
BRODEAUR, DENNIS R	0000S1	000014	000000	34 ICE HOUSE LANE	1F RES	0.400	1	60,100	57,900	118,000
BRODEUR, TODD M	0000S5	000011	000000	LONGWOOD DRIVE	1F RES	11.310	1	39,400	0	39,400
BROOKS, JEFFREY	0000R5	000020	000000	264 FRANCESTOWN ROAD	1F RES	7.170	1	102,700	148,900	251,600
BROOKS, LEO	0000V1	000015	000000	15 BROOKS DRIVE	1F RES	15.000	2	105,422 cu	79,000	184,422
BROOKS, NANCY	0000R3	000013	000000	1273 FOREST ROAD	1F RES	1.500	1	78,000	98,900	176,900
BROOKS, WILLIAM E	0000R3	000030	000000	209 CAVENDER ROAD	1F RES	78.000	1	95,823 cu	140,400	236,223
BROWN, KEVIN	0000R6	000020	000000	46 ZEPHYR LAKE ROAD	1F RES	22.400	1	80,229 cu	116,700	196,929

Owner	Map	Lot	Sub	Location	Use	Acres	Cards	Land	Buildings	Total
BROWN, LORNA R.	0000R9	000058	000000	25 DRISCOL ROAD	1F RES	4.700	1	69,400	147,400	216,800
BROWN, NEAL C.	0000S2	000004	000000	25 SUNSET LAKE ROAD	1F RES	1.230	1	124,100	211,200	335,300
BROWN, PETER R	0000R4	000010	000000	181 FRANCESTOWN ROAD	2F RES	49.000	2	82,515 cu	241,800	324,315
BRUNDIGE, JOSEPH L.	0000R9	000065	000000	124 RUSSELL STATION ROAD	1F RES	25.000	1	9,737 cu	0	9,737
BRUNO, LINDA	0000S2	000012	000000	51 SUNSET LAKE ROAD	1F RES	1.190	1	167,800	46,100	213,900
BRYANT, SARAH B	0000S2	000014	000000	1 HEBE LANE	1F RES	0.290	1	122,800	46,600	169,400
BUCHANAN, DAVID R.	0000V3	000011	000000	14 SLIP ROAD	1F RES	0.370	1	71,000	121,200	192,200
BUGLER, JR. MICHAEL W.	0000R9	000003	000004	20 ROCKY LANE	1F RES	3.940	1	83,900	160,500	244,400
BUGLER, MICHAEL W.	0000R4	000041	000009	25 KNOTWOOD DRIVE	1F RES	1.000	1	83,600	176,800	260,400
BURGESS, KATHLEEN M.	0000S3	000007	000000	17 HIGGINS LANE	1F RES	0.160	1	77,400	48,600	126,000
BURLAND, DEAN	0000R5	000035	000000	OFF EAST ROAD	UNMNG	11.000	1	1,549 cu	0	1,549
BURLAND, DEAN	0000R7	000002	000000	EAST ROAD	UNMNG	39.000	1	3,595 cu	0	3,595
BURLAND, DEAN	0000V5	000019	000000	FOREST ROAD	UNMNG	26.000	1	4,797 cu	0	4,797
BURLEIGH, DONALD J	0000R3	000032	000000	184 CAVENDER ROAD	1F RES	1.000	1	70,200	159,300	229,500
BURLEIGH, WILLIAM D	0000R3	000033	000000	172 CAVENDER ROAD	1F RES	2.000	1	72,000	154,400	226,400
BURTT, ALBERT H	0000R5	000005	000002	20 ROBSON LANE	1F RES	2.060	1	88,100	224,900	313,000
BUTLER, JILL OLSEN	0000S2	000015	000001	62 SUNSET LAKE ROAD	1F RES	7.600	1	101,200	143,600	244,800
BUXTON, FRANCIS	0000R4	000055	000000	FOREST ROAD	1F RES	10.000	1	15,000	0	15,000
CADORETTE, LOUIS J.	0000R7	000023	000002	321 NEW BOSTON ROAD	1F RES	5.200	1	84,800	55,600	140,400
CADORETTE-III, LOUIS J	0000R7	000023	000003	24 BLANCHARD HILL ROAD	1F RES	6.390	1	78,600	92,200	170,800
CALL, MARIAN B TRUSTEE ET AL	0000S3	000004	000000	22 HIGGINS LANE	1F RES	1.320	1	99,700	70,000	169,700
CAPASSO, JOSEPH E.	0000R9	000077	000001	216 FOREST ROAD	1F RES	1.370	1	77,500	131,900	209,400
CAPRIOTTI, EDWARD	0000R3	000019	000000	FOREST ROAD	1F RES	45.000	1	78,340 cu	34,800	113,140
CARBEE, SHELDON	0000R5	000028	000000	341 EAST ROAD	1F RES	57.600	1	109,749 cu	253,800	363,549
CARBEE, SHELDON	0000R5	000028	000001	EAST ROAD	UNMNG	6.500	1	959 cu	0	959
CARBEE, SHELDON	0000R7	000039	000000	EAST ROAD	FARM L	4.700	1	1,248 cu	0	1,248
CARMODY, CRAIG	0000S4	000008	000000	36 RIVERBEND DRIVE	1F RES	1.000	1	87,800	155,200	243,000
CARON, JEFFREY	0000R3	000022	000006	92 OLD BENNINGTON ROAD	1F RES	10.130	1	95,200	87,000	182,200
CARON, ROBERT M	0000R6	000003	000003	210 CORNWELL ROAD	2F RES	2.080	1	79,400	172,100	251,500
CARPENTER, KATHLEEN	0000R1	000023	000000	COUNTY ROAD	UNMNG	13.040	1	1,034 cu	0	1,034
CARPENTER, KATHLEEN	0000R1	000023	000001	168 COUNTY ROAD	1F RES	12.580	1	80,372 cu	355,600	435,972
CARRARA, DARIO A.	0000R1	000020	000012	66 MUZZEY HILL ROAD	1F RES	2.950	1	90,100	216,000	306,100
CASS, LYNN	0000R2	000020	000000	276 SAWMILL ROAD	1F RES	0.500	1	72,000	43,000	115,000
CASSIDY, JOHN	0000S5	000022	000000	102 GOULD HILL ROAD	1F RES	5.070	1	92,600	198,000	290,600
CASTLE TRUST	0000R9	000073	000000	204 MOUNTAIN ROAD	1F RES	69.300	1	89,752 cu	138,100	227,852
CASTLE TRUST	000R10	000005	000000	243 MOUNTAIN ROAD	1F RES	56.730	1	73,228 cu	1,800	75,028
CASTLE TRUST	000R10	000014	000000	MOUNTAIN ROAD	UNMNG	4.200	1	619 cu	0	619
CASWELL, TIMOTHY S	0000V5	000013	000000	640 FOREST ROAD	1F RES	0.630	1	73,000	178,700	251,700
CERNOTA, JEAN D. TRUSTEE ET AL	0000R1	000009	000000	515 SAWMILL ROAD	1F RES	257.200	1	425,662 cu	422,200	847,862
CHANDLER, HAROLD I	0000S5	000005	000000	5 GOULD HILL ROAD	1F RES	5.600	1	95,200	220,700	315,900
CHANDLER, II, HAROLD I.	0000R9	000005	000002	310 FOREST ROAD	1F RES	5.730	1	87,500	129,700	217,200
CHASE, JAMES I	0000R9	000015	000000	26 RUSSELL STATION ROAD	1F RES	8.700	1	132,400	150,400	282,800
CHASE, JEFFREY H	0000R4	000037	000002	84/86 PETERBOROUGH ROAD	1F RES	18.300	1	144,500	231,200	375,700
CHEYNE, JAMES R.	0000V3	000030	000000	10 FRANCESTOWN ROAD	2F RES	0.520	1	97,400	110,300	207,700
CHICOINE, STEPHEN D	0000S5	000024	000000	76 GOULD HILL ROAD	1F RES	5.000	1	94,000	133,500	227,500
CHUTE, JOHN D. TRUSTEE	0000R4	000034	000000	SWAMP ROAD	UNMNG	11.000	1	1,298 cu	0	1,298
CHUTE, JOHN D. TRUSTEE	0000V4	000022	000000	696 FOREST ROAD	1F RES	3.600	1	83,200	210,400	293,600
CILLEY, JOSHUA R.	0000R1	000001	000002	193 MUZZEY HILL ROAD	1F RES	62.000	1	92,587 cu	297,700	390,287
CILLEY, MARK N.	0000R1	000001	0002-1	219 MUZZEY HILL ROAD	1F RES	62.000	1	263,634 cu	325,900	589,534
CILLEY, RAYMOND M REV TRUST	0000R1	000011	000001	MUZZEY HILL ROAD	FARM L	5.000	1	1,921 cu	0	1,921
CILLEY, RAYMOND M REV TRUST	0000R1	000020	000000	MUZZEY HILL ROAD	FARM L	8.070	1	2,083 cu	0	2,083
CILLEY, RAYMOND M REV TRUST	0000R1	000020	0009-1	81 MUZZEY HILL ROAD	1F RES	35.330	1	180,348 cu	600,900	781,248

Owner	Map	Lot	Sub	Location	Use	Acres	Cards	Land	Buildings	Total
CIT GROUP, THE/SALES FINANCING	0000R6	000023	000006	371 SLIP ROAD	1F RES	10.400	1	79,900	87,200	167,100
CLAIRE, JOYCE A	0000S2	000011	000000	45 SUNSET LAKE ROAD	1F RES	0.640	1	121,800	81,500	203,300
CLARK, STEPHEN E	0000S4	000018	000000	24 COLONIAL DRIVE	1F RES	1.110	1	70,400	197,100	267,500
CLOUGH, AUSTIN	0000R6	000008	000006	194 SLIP ROAD	1F RES	2.040	1	80,100	108,300	188,400
CLOUGH, LEE K	0000S1	000009	000000	47 LAKE VIEW CIRCLE	1F RES	1.900	1	71,600	57,100	128,700
COCKELL, HARRIETT L	0000V3	000010	000000	12 SLIP ROAD	1F RES	0.110	1	51,100	85,500	136,600
COHEN, HELAINE H.	0000R9	000032	000002	CORLISS LANE	UNMNG	10.250	1	947 cu	0	947
COLBURN, EDWARD J.	0000R7	000019	000004	OFF NEW BOSTON ROAD	UNMNG	10.140	1	1,521 cu	0	1,521
COLLINS, DAVID J	0000S1	000007	000000	50 LAKE VIEW CIRCLE	1F RES	1.000	1	68,400	111,500	179,900
CONNOLLY, JAMES, ET AL	0000R6	000030	000005	ZEPHYR LAKE ROAD	1F RES	2.200	1	64,400	0	64,400
CON-VAL SCHOOL DISTRICT	0000V1	000001	000000	860 FOREST ROAD	EXEMPT	8.140	1	513,500	2,076,600	2,590,100
CONWAY, JAMES	0000R9	000047	000000	35 SCHOOLHOUSE ROAD	1F RES	2.100	1	72,200	117,200	189,400
CONWAY, JAMES	0000R9	000047	000001	SCHOOLHOUSE ROAD	1F RES	1.100	1	38,200	0	38,200
COOLIDGE, J. LINZEE	0000R8	000012	000000	348 MOUNTAIN ROAD	1F RES	50.000	1	74,485 cu	15,300	89,785
COOMBS, STEPHEN	0000R3	000018	000000	1225 FOREST ROAD	1F RES	0.580	1	72,600	112,300	184,900
COREY, ERNEST R	0000V5	000008	000000	13 EAST ROAD	1F RES	3.300	1	90,600	51,600	142,200
CORLISS, DAVID	0000V1	000011	000000	1 SAWMILL ROAD	1F RES	0.240	1	69,900	165,900	235,800
CORNWELL, PAMELA W	0000V4	000015	000000	717 FOREST ROAD	1F RES	0.920	1	67,800	167,000	234,800
CORTLAND APPLE LMTD PARTNERSHI	0000R9	000002	000000	GULF ROAD	COM/IN	242.000	1	133,874 cu	0	133,874
CORTLAND APPLE LMTD PARTNERSHI	0000R9	000002	000001	FOREST/RUSSELL STA	WETLAN	23.500	1	353 cu	0	353
COURTEMANCHE, DAVID A	0000R4	000031	000002	30 SWAMP ROAD	1F RES	1.000	1	68,400	162,600	231,000
COVELL, CHARLES J.	0000R4	000003	000000	1092 FOREST ROAD	1F RES	6.840	1	73,700	0	73,700
COVELL, CHARLES J.	0000R4	000003	000001	1102 FOREST ROAD	1F RES	2.840	1	65,700	4,400	70,100
COVILLE, FREDERICK EST	0000R2	000015	000000	161 CRTD MTN/SAWMILL RD	1F RES	128.500	1	91,162 cu	127,800	218,962
COVILLE, FREDERICK EST	0000R2	000015	000002	CROTCHED MTN ROAD	UNMNG	1.250	1	116 cu	0	116
COWDEN, EDWARD ET AL	0000R8	000008	000000	OFF MOUNTAIN ROAD	UNMNG	12.000	1	1,690 cu	0	1,690
COWDEN, EDWARD ET AL	0000R8	000009	000000	OFF MOUNTAIN ROAD	UNMNG	7.380	1	651 cu	0	651
COWLED, PAUL R.	0000S5	000025	000000	68 GOULD HILL ROAD	1F RES	5.000	1	89,600	122,300	211,900
COY, RAY R	0000V3	000033	000000	34 FRANCESTOWN ROAD	1F RES	1.130	1	76,500	157,000	233,500
COY, RAY R	0000V3	000034	000000	38 FRANCESTOWN ROAD	1F RES	0.560	1	72,500	68,100	140,600
CRAFT, TAMMY M. ET AL	0000S2	000018	000000	11 HEBE LANE	1F RES	0.260	1	110,400	29,100	139,500
CREIGHTON BROOKS, JILL E.	0000R4	000073	000000	5 MAGOON LANE	1F RES	0.250	1	63,000	43,300	106,300
CREIGHTON, JEFFREY	0000R6	000029	000000	26 CORNWELL ROAD	1F RES	4.790	1	77,600	131,000	208,600
CREIGHTON, THERESA M	0000R4	000072	000000	6 MAGOON LANE	1F RES	2.070	1	72,100	28,500	100,600
CREIGHTON, WINFRED	0000S1	000008	000000	91 ZEPHYR LAKE ROAD	1F RES	0.780	1	74,200	89,100	163,300
CROOK, LAWRENCE E	0000R5	000031	000003	467 EAST ROAD	1F RES	7.000	1	106,800	429,200	536,000
CROSS, MIRLE C	0000V3	000009	000000	8 SLIP ROAD	2F RES	0.200	1	76,300	157,400	233,700
CROTCHED MOUNTAIN FOUNDATION	0000R2	000005	000000	OFF CROTCHED MTN RD	UNMNG	87.000	1	13,050 cu	0	13,050
CROTCHED MOUNTAIN FOUNDATION	0000R2	000006	000000	OFF CROTCHED MTN RD	UNMNG	25.300	1	3,666 cu	0	3,666
CROTCHED MOUNTAIN FOUNDATION	0000R2	000007	000000	CART LANE	1F RES	4.100	1	81,000	0	81,000
CROTCHED MOUNTAIN FOUNDATION	0000R2	000008	000000	44 CART LANE	1F RES	2.400	1	108,800	135,300	244,100
CROTCHED MOUNTAIN FOUNDATION	0000R2	000011	000000	327 CROTCHED MTN ROAD	EXEMPT	500.000	24	12,465,000	45,566,700	58,031,700
CROTCHED MOUNTAIN FOUNDATION	0000R2	000011	000001	7 CART LANE	EXEMPT	21.300	1	110,800	20,300	131,100
CROTCHED MOUNTAIN FOUNDATION	0000R2	000013	000000	25 HUGH GREGG LANE	EXEMPT	36.000	4	480,000	181,500	661,500
CUDDEMI, CHRISTOPHER T	0000R4	000041	000002	10 KNOTWOOD DRIVE	1F RES	1.000	1	83,600	239,600	323,200
CURTIS, DUANE A.	0000R7	000037	000000	597 FOREST ROAD	1F RES	3.800	1	83,600	183,000	266,600
CUTTER, DAVID A	0000R9	000078	000000	OFF HOLDEN ROAD	1F RES	8.000	1	4,542 cu	0	4,542
DAUGHERTY, BRYCE W.	0000R6	000008	000009	190 CORNWELL ROAD	1F RES	5.050	1	75,100	203,500	278,600
DAVIDSON, DEBRA M.	0000R4	000011	000000	192 FRANCESTOWN ROAD	1F RES	0.930	1	75,400	92,300	167,700
DAVIDSON-JR, FRANCIS E	0000S4	000020	000000	14 COLONIAL DRIVE	1F RES	1.010	1	70,200	101,700	171,900
DAVIS, JR., GEORGE O.	0000R3	000012	000007	1291 FOREST ROAD	1F RES	1.400	1	77,600	151,700	229,300
DAVIS, MARCIA	0000R9	000009	000000	260 FOREST ROAD	1F RES	5.100	1	86,200	61,600	147,800

Owner	Map	Lot	Sub	Location	Use	Acres	Cards	Land	Buildings	Total
DAVIS, PHILIP G.	0000S5	000026	000000	60 GOULD HILL ROAD	1F RES	5.030	1	116,100	156,000	272,100
DAVIS, RICHARD A.	0000R6	000008	0008-2	246 SLIP ROAD	1F RES	2.400	1	80,800	190,600	271,400
DAY, KAREN A	0000R1	000016	000000	401 OLD BENNINGTON ROAD	1F RES	10.000	1	83,093 cu	57,800	140,893
DAY, KAREN A	0000R1	000017	000000	OLD BENNINGTON ROAD	UNMNG	5.030	1	861 cu	0	861
DAY, NANCY, TRUSTEE	0000R2	000004	000000	OFF SAWMILL ROAD	UNMNG	95.000	1	7,799 cu	0	7,799
DAY, NANCY, TRUSTEE	0000R2	000004	000001	OFF SAWMILL ROAD	UNMNG	63.500	1	7,761 cu	0	7,761
DECKER, MARK WHELAN	0000R5	000005	000003	29 ROBSON LANE	1F RES	2.160	1	110,300	224,300	334,600
DEKKER, PETER C	0000R9	000066	000000	10 GULF ROAD	1F RES	10.000	1	99,238 cu	127,400	226,638
DELAY, LINDA E	0000V1	000010	000000	788 FOREST ROAD	1F RES	0.430	1	107,200	158,300	265,500
DELAY, LINDA E	0000V3	000003	000000	789 FOREST ROAD	2F RES	0.280	1	105,400	103,600	209,000
DELAY-SR, RICHARD D	0000V3	000004	000000	783 FOREST ROAD	COM/IN	0.400	1	106,800	257,700	364,500
DESCOTEAUX, ROGER L	0000R3	000012	000005	1305 FOREST ROAD	1F RES	1.520	1	78,100	153,600	231,700
DICHARD, ANTHONY R	0000S1	000021	000000	6 YANKEE WAY	1F RES	0.600	1	72,800	72,900	145,700
DICKEY, CHANDLEE C.	0000R5	000008	000001	365 FRANCESTOWN ROAD	1F RES	7.550	1	101,738 cu	164,900	266,638
DICK-JR, JOHN	0000S2	000003	000000	21 SUNSET LAKE ROAD	1F RES	0.550	1	121,400	104,000	225,400
DIERAUF, JULIE K. TRUSTEE	0000V3	000036	000000	64 FRANCESTOWN ROAD	1F RES	1.660	1	78,600	179,100	257,700
DINEEN, DANIEL A.	0000R2	000001	000000	624 SAWMILL ROAD	1F RES	4.100	1	85,100	92,100	177,200
DODGE, ANN M	0000R9	000032	000001	13 OLD LYNDEBORO MTN R	1F RES	5.020	1	78,000	74,300	152,300
DODGE, BRUCE L	0000V2	000001	000000	44 SAWMILL ROAD	1F RES	1.200	1	76,800	119,400	196,200
DOHERTY, JR. WILLIAM J.	0000S1	000003	000000	3 LAKE VIEW CIRCLE	1F RES	0.900	1	75,200	139,700	214,900
DONOVAN, TIMOTHY P	0000R3	000001	000003	FOREST ROAD	1F RES	2.570	1	93,100	3,400	96,500
DORN, KIMBERLY E.	000R10	000006	000000	189 MOUNTAIN ROAD	1F RES	5.190	1	85,800	135,800	221,600
DORN, MARY A.	0000R5	000008	000003	391 FRANCESTOWN ROAD	1F RES	9.400	1	120,747 cu	221,300	342,047
DORN, MARY A.	0000R5	000009	000002	FRANCESTOWN ROAD	UNMNG	5.420	1	799 cu	0	799
DOUSTON, STEVEN P	0000R3	000022	000002	146 OLD BENNINGTON ROAD	1F RES	9.730	1	95,500	80,600	176,100
DRAPER, STUART TRUSTEE	0000S2	000013	000000	55 SUNSET LAKE ROAD	1F RES	0.270	1	128,800	102,200	231,000
DREW, ROLAND A.	0000V3	000032	000000	20 FRANCESTOWN ROAD	1F RES	0.220	1	69,600	87,200	156,800
DREWRY, GLENDON	0000V4	000005	000000	75 SLIP ROAD	COM/IN	1.100	1	114,600	131,000	245,600
DROUIN, DEBRA	0000R7	000020	000000	25 THOMAS DRIVE	1F RES	2.200	1	54,300	31,700	86,000
DRUCKENMILLER, SARAH H.	0000R3	000005	000000	FOREST/OLD BENN./CO.	UNMNG	82.000	1	11,547 cu	0	11,547
DUBE, JUSTEN R.	0000S4	000013	000000	33 COLONIAL DRIVE	1F RES	1.000	1	70,200	116,900	187,100
DUBOIS, LOREN G.	0000R7	000050	000000	BLANCHARD HILL ROAD	1F RES	10.310	1	95,500	-95,500	0
DUBOIS, PHILIP M	0000R4	000053	000000	PETERBORO TOWN LINE	UNMNG	66.300	1	4,386 cu	0	4,386
DUBOIS, PHILIP M	0000R4	000066	000000	HOPKINS MEADOW	UNMNG	7.300	1	189 cu	0	189
DUBOIS, PHILIP M	0000R4	000067	000000	HOPKINS MEADOW	UNMNG	8.600	1	566 cu	0	566
DUBOIS, PHILIP M	0000R6	000001	000000	PETERBORO TOWN LINE	UNMNG	30.300	1	3,187 cu	0	3,187
DUBOIS, PHILIP M	0000R6	000002	000000	PETERBORO TOWN LINE	UNMNG	11.600	1	1,024 cu	0	1,024
DUBOIS, PHILIP M	0000R6	000002	000001	PETERBORO TOWN LINE	UNMNG	6.400	1	565 cu	0	565
DUBOIS, PHILIP M	0000R6	000024	000001	SLIP ROAD	UNMNG	12.210	1	1,769 cu	0	1,769
DUBOIS, PHILIP M	0000R6	000024	000002	SLIP/GULF ROAD	UNMNG	37.960	1	5,501 cu	0	5,501
DUBOIS, PHILIP M	0000R6	000024	000003	SLIP ROAD	UNMNG	21.270	1	3,136 cu	0	3,136
DUBOIS, PHILIP M	0000R6	000024	000005	SLIP ROAD	UNMNG	26.600	1	3,922 cu	0	3,922
DUBOIS, PHILIP M	0000R6	000024	000006	SLIP/GULF ROAD	UNMNG	28.700	1	4,232 cu	0	4,232
DUBOIS, PHILIP M	0000R6	000024	0004-1	SLIP ROAD	UNMNG	20.600	1	3,038 cu	0	3,038
DUBOIS, PHILIP M	0000R6	000025	000000	CORNWELL ROAD	UNMNG	154.000	1	18,354 cu	0	18,354
DUBOIS, PHILIP M	0000R6	000026	000000	OFF GULF ROAD	UNMNG	16.000	1	2,319 cu	0	2,319
DUBOIS, PHILIP M	0000R6	000027	000000	448 GULF ROAD	1F RES	12.000	1	80,700	4,100	84,800
DUBOIS, PHILIP M	0000R8	000001	000000	GULF ROAD	UNMNG	91.030	1	8,033 cu	0	8,033
DUBOIS, PHILIP M	0000R8	000005	000000	GULF ROAD	1F RES	98.000	1	76,860 cu	3,900	80,760
DUBOIS, PHILIP M	0000R8	000018	000000	MOUNTAIN ROAD	UNMNG	30.000	1	3,380 cu	0	3,380
DUBOIS, PHILIP M	0000R9	000070	000000	OFF GULF ROAD	UNMNG	84.100	1	9,921 cu	0	9,921
DUBOIS, PHILIP M	0000R9	000071	000001	GULF ROAD	UNMNG	18.770	1	2,252 cu	0	2,252

Owner	Map	Lot	Sub	Location	Use	Acres	Cards	Land	Buildings	Total
DUBOIS, RONALD R	0000R9	000055	000000	5 NORTH PACK LANE	2F RES	0.990	1	85,600	146,300	231,900
DUMAINE, THOMAS L	0000R9	000036	000004	OLD LYNDEBORO MTN R	1F RES	13.560	1	73,100	0	73,100
DUMAINE, THOMAS L	0000R9	000036	000005	114 OLD LYNDEBORO MTN R	1F RES	13.390	1	190,100	335,800	525,900
DUMAS, CONRAD B	0000R6	000024	000004	SLIP ROAD	1F RES	7.100	1	56,132 cu	600	56,732
DUMAS, CONRAD B	0000R6	000031	000000	420 SLIP ROAD	1F RES	28.530	1	74,070 cu	184,000	258,070
DUMAS, CONRAD B	0000R6	000031	000003	SLIP ROAD	UNMNG	10.050	1	1,185 cu	0	1,185
DUMONT, RICHARD G.	0000S5	000003	000000	120 ZEPHYR LAKE ROAD	1F RES	5.000	1	104,500	141,700	246,200
DURRETT, EDWIN D	0000V5	000004	000000	637 FOREST ROAD	1F RES	3.000	1	82,000	158,600	240,600
DYCHE, SARAH E	0000R7	000006	000004	16 EARLY AMERICAN DRIV	1F RES	2.970	1	97,900	128,700	226,600
DYER, DENZEL E	0000R4	000031	000003	12 SWAMP ROAD	1F RES	1.100	1	68,800	147,100	215,900
EAST ROAD REAL ESTATE TRUST	0000R5	000036	000000	EAST ROAD	FARM L	18.000	1	4,319 cu	0	4,319
EASTON, ALAN B	0000R3	000042	000002	49 OLD BENNINGTON ROAD	1F RES	7.890	1	91,800	149,700	241,500
EATON, RICHARD D	0000S2	000009	000000	SUNSET LAKE ROAD	1F RES	0.010	1	900	600	1,500
EATON, RICHARD D	0000S2	000010	000000	56 SUNSET LAKE ROAD	1F RES	1.160	1	69,000	51,900	120,900
ELLINGTON, FAITH	0000R4	000030	000001	2 SWAMP ROAD	1F RES	1.000	1	68,400	93,000	161,400
ELLIOTT, KEITH L	0000S5	000020	000000	106 GOULD HILL ROAD	1F RES	7.900	1	140,900	219,800	360,700
ELLIS, JOSEPH	0000R9	000067	000001	68 GULF ROAD	1F RES	7.500	1	83,000	91,800	174,800
ENRIGHT, KEITH J.	0000V5	000006	000000	662 FOREST ROAD	1F RES	1.600	1	78,400	93,800	172,200
ERCOLINE, JR. THOMAS A.	0000S2	000027	000000	97 SUNSET LAKE ROAD	1F RES	1.300	1	126,800	53,600	180,400
EVANS, AARON	0000R4	000032	000000	50 SWAMP ROAD	1F RES	1.800	1	63,400	40,800	104,200
FAIRFIELD, THOMAS A	0000R4	000033	000003	SWAMP ROAD	UNMNG	30.000	1	4,424 cu	0	4,424
FAIRFIELD, THOMAS A	0000R7	000032	000001	14 MINER ROAD	1F RES	0.400	1	71,200	116,300	187,500
FALKINS-JR, ROBERT D	0000R9	000027	000001	34 THOMAS DRIVE	1F RES	5.600	1	78,800	163,900	242,700
FARQUHAR, JAMES	0000R5	000016	000000	150 DODGE ROAD	1F RES	36.300	1	91,227 cu	109,900	201,127
FARQUHAR, JAMES	0000R5	000016	000001	DODGE ROAD	UNMNG	4.000	1	611 cu	0	611
FARRELL, ROBERT	0000S2	000023	000000	93 SUNSET LAKE ROAD	1F RES	0.750	1	112,400	39,400	151,800
FAY, DOSITHE G	0000R9	000041	000000	8 FOREST ROAD	1F RES	4.500	1	40,500	11,100	51,600
FELSMAN, J KIRK	0000R1	000020	000006	336 OLD BENNINGTON ROAD	1F RES	15.040	1	67,668 cu	74,500	142,168
FELSMAN, J KIRK	0000R1	000020	000009	OFF OLD BENN. ROAD	FARM L	15.230	1	3,054 cu	0	3,054
FELSMAN, J KIRK	0000R1	000021	000004	OLD BENNINGTON ROAD	1F RES	7.020	1	65,000	0	65,000
FERNANDES, STEPHEN A	0000R1	000020	000001	400 OLD BENNINGTON ROAD	1F RES	2.290	1	72,500	198,800	271,300
FERRELL, JOHN M.	0000S2	000028	000000	99 SUNSET LAKE ROAD	1F RES	1.560	1	127,800	55,500	183,300
FERRY-JR, JOSEPH T	0000R3	000010	000000	1359 FOREST ROAD	1F RES	3.800	1	83,600	225,400	309,000
FERRY-JR, JOSEPH T	0000R3	000011	000000	189 OLD BENNINGTON ROAD	1F RES	4.820	1	85,600	189,600	275,200
FITZPATRICK, MARY E	0000R4	000041	000004	22 KNOTWOOD DRIVE	1F RES	1.610	1	86,300	204,500	290,800
FLAGG, TERRY	0000R3	000020	000000	FOREST ROAD	1F RES	0.460	1	57,300	0	57,300
FLAGG, TERRY	0000R4	000023	000003	1181 FOREST ROAD	1F RES	10.170	1	114,900	130,100	245,000
FLAGG-JR, ROBERT W	0000R4	000040	000000	115 PETERBOROUGH ROAD	1F RES	46.000	1	80,742 cu	89,400	170,142
FLETCHER, JAMES G	0000R7	000024	000004	MINER/ETNA/FLETCHER	1F RES	40.400	1	24,730 cu	0	24,730
FLETCHER, JAMES G	0000R7	000024	0001-1	FLETCHER FARM ROAD	1F RES	21.060	2	97,871 cu	52,500	150,371
FLETCHER, JAMES G	0000R7	000024	0003-1	43 FLETCHER FARM ROAD	1F RES	6.020	1	73,617 cu	125,100	198,717
FLETCHER, JAMES G	0000R9	000076	000000	MINER/NEW BOSTON RO	MNGD P	24.940	1	2,436 cu	0	2,436
FLETCHER, WILLIAM M. TRUST	0000R9	000001	000000	OFF SLIP ROAD	UNMNG	23.000	1	2,030 cu	0	2,030
FLINT, DENNIS E	0000V4	000007	000000	83 SLIP ROAD	1F RES	0.580	1	72,600	110,500	183,100
FLINT, SHERRY A	0000R4	000033	000000	SWAMP ROAD	UNMNG	30.000	1	4,225 cu	0	4,225
FLINT, SHERRY A	0000R4	000033	000002	SWAMP ROAD	UNMNG	29.000	1	3,421 cu	0	3,421
FLYNN, DENNIS	0000R3	000046	000000	COUNTY ROAD	1F RES	4.000	1	67,200	0	67,200
FORSYTH, JOHN	0000R9	000051	000000	175 RUSSELL STATION ROAD	1F RES	27.000	1	96,000	219,400	315,400
FOWLER, CANDICE ANN	0000R6	000003	000002	216 CORNWELL ROAD	1F RES	4.100	1	76,200	174,100	250,300
FOX, JUDITH A	0000S2	000017	000000	SUNSET LAKE ROAD	1F RES	0.310	1	80,000	0	80,000
FOX, JUDITH A	0000S2	000017	000001	SUNSET LAKE ROAD	1F RES	0.110	1	29,000	0	29,000
FOX, JUDITH A	0000S2	000019	000000	13 HEBE LANE	1F RES	0.210	1	110,200	31,100	141,300

Owner	Map	Lot	Sub	Location	Use	Acres	Cards	Land	Buildings	Total
FOX, WYATT R. II	0000V2	000003	000000	32 SAWMILL ROAD	1F RES	1.200	1	76,800	139,600	216,400
FOY, PATRICK	0000R5	000028	000002	113 DODGE ROAD	1F RES	3.500	1	91,300	86,000	177,300
FREEHOFF, MORTON	0000R1	000026	000000	373 SAWMILL ROAD	1F RES	12.400	1	81,401 cu	34,800	116,201
FREEMAN, LINDA S.	0000R9	000030	000000	122 COACH ROAD	1F RES	19.000	1	54,011 cu	29,100	83,111
FREEMAN, LINDA S.	0000R9	000036	000000	OLD LYNDEBORO MTN R	UNMNG	27.800	1	3,915 cu	0	3,915
FULTON, BARRY D	0000V2	000004	000000	24/26 SAWMILL ROAD	1F RES	0.750	1	74,000	126,100	200,100
GAFFEY, EDWARD	0000R9	000031	000001	HOLDEN ROAD	1F RES	2.500	1	51,800	0	51,800
GAGNE, HELENA S.	0000R9	000025	000002	36 COACH ROAD	1F RES	5.070	1	86,100	260,700	346,800
GAGNON, ADELE M	0000R4	000042	000002	PETERBOROUGH ROAD	FARM L	17.200	1	3,660 cu	0	3,660
GAGNON, ADELE M	0000V3	000015	000000	22 SLIP ROAD	3F RES	0.410	1	81,900	287,600	369,500
GAGNON, JANE TRUSTEE	0000R6	000012	000000	302 SLIP ROAD	1F RES	0.790	1	66,900	106,000	172,900
GAGNON, SUSAN J	0000V5	000012	000000	41 EAST ROAD	1F RES	1.250	1	84,700	143,100	227,800
GALBRAITH, PETER	0000R3	000036	000001	60 CAVENDER ROAD	1F RES	5.490	1	78,600	175,400	254,000
GALLO, CHRISTOPHER J.	0000R7	000005	0002-5	18 HALL WAY	1F RES	2.880	1	65,800	0	65,800
GARABRANT, JOHN	0000R4	000027	000000	1077 FOREST ROAD	1F RES	5.300	1	86,600	122,900	209,500
GAUDETTE, WILLIAM P	0000S4	000019	000000	18 COLONIAL DRIVE	1F RES	1.060	1	70,300	130,800	201,100
GEISEL-JR, ROBERT C	0000V1	000014	000000	19 SAWMILL ROAD	2F RES	0.160	1	56,800	149,300	206,100
GEISEL-JR, ROBERT C	0000V2	000005	000000	20 SAWMILL ROAD	1F RES	0.800	1	74,400	185,200	259,600
GELINAS, LINDA C.	0000R3	000022	000008	64 OLD BENNINGTON ROAD	1F RES	9.100	1	93,200	72,000	165,200
GIARRUSSO, SAMUEL	0000S5	000019	000000	GOULD HILL ROAD	1F RES	5.700	1	67,200	0	67,200
GIBBONS, DANIEL S	0000S5	000013	000000	58 LONGWOOD DRIVE	1F RES	6.440	1	112,200	218,200	330,400
GIBBONS, HENRY H.	0000R4	000051	000000	9 GIBBONS LANE	4F RES	3.700	1	107,400	233,500	340,900
GIBBONS, HENRY H.	0000R6	000008	000007	10 GIBBONS LANE	4F RES	16.500	1	109,836 cu	316,600	426,436
GIGNAC, JAY R	0000R9	000036	000006	122 OLD LYNDEBORO MTN R	1F RES	24.690	1	81,493 cu	0	81,493
GIGUERE, ROLAND E	0000R1	000020	000003	382 OLD BENNINGTON ROAD	1F RES	2.070	1	72,100	151,900	224,000
GJJS FAMILY LIMITED PARTNRSHIP	0000S5	000007	000000	LONGWOOD DRIVE	1F RES	5.100	1	14,100	0	14,100
GLADDING, ROBERT P.	0000R2	000021	000000	OFF SAWMILL ROAD	1F RES	0.300	1	600	0	600
GM REALTY TRUST	0000V3	000021	000000	13 SLIP ROAD	1F RES	0.520	1	108,200	73,700	181,900
GONIO, EUGENE H.	0000R3	000022	000007	84 OLD BENNINGTON ROAD	1F RES	9.570	1	92,400	114,500	206,900
GOOD, JOHN C	0000R6	000023	000008	383 SLIP ROAD	1F RES	3.700	1	71,800	177,900	249,700
GOODWIN, LORETTA	0000R4	000023	000000	1167 FOREST ROAD	1F RES	11.200	1	75,233 cu	136,200	211,433
GOODWIN-JR, RICHARD H	0000R4	000023	000001	1163 FOREST ROAD	1F RES	5.060	1	86,100	156,800	242,900
GORGOGLIONE, DAVID M.	0000V3	000028	000000	760 FOREST ROAD	1F RES	0.340	1	70,700	100,400	171,100
GOSNELL, SUSAN S.	0000R5	000001	000000	9 EWING LANE	1F RES	6.000	1	88,000	227,500	315,500
GOSS, JERRY E TRUSTEE	0000S4	000001	000000	17 RIVERBEND DRIVE	1F RES	2.100	1	79,400	212,100	291,500
GRAESSER, PETER H	0000V4	000019	000000	683 FOREST ROAD	1F RES	0.700	1	66,200	146,800	213,000
GRANT, JAMES I	0000V3	000027	000000	758 FOREST ROAD	1F RES	0.830	1	74,600	195,700	270,300
GRANT, LAURA M	0000R2	000017	000001	526 SAWMILL ROAD	1F RES	22.290	1	66,435 cu	25,900	92,335
GRAY, LINDA K.	0000V2	000008	000000	39 FRANCESTOWN ROAD	1F RES	6.000	1	88,000	167,200	255,200
GRAZIANO, BRIAN	0000R6	000020	000002	74 ZEPHYR LAKE ROAD	1F RES	1.600	1	70,600	98,700	169,300
GREENE, CHARLES & FLOREIDA, TR	0000R3	000008	000000	1381 FOREST ROAD	1F RES	0.690	1	73,500	113,700	187,200
GREENFIELD CONGREGATIONAL	0000V3	000013	000000	12 DEPOT DRIVE	COM/IN	0.850	1	112,200	-43,600	68,600
GREENFIELD HARNESS & DRAW BAR	0000R4	000029	00000A	OAK PARK	1F RES	0.000	1	0	1,400	1,400
GREENFIELD HISTORICAL SOCIETY	0000V1	000004	000000	828 FOREST ROAD	EXEMPT	0.600	1	109,200	159,000	268,200
GREENFIELD INDUSTRIES	0000V3	000006	000000	4 SLIP ROAD	COM/IN	0.450	2	145,000	368,000	513,000
GREENFIELD STATE PARK	0000R4	000052	000000	MAINTENANCE ROAD	EXEMPT	401.000	3	12,277,500	908,000	13,185,500
GREENFIELD STATE PARK	0000R4	000061	000000	FOREST ROAD	EXEMPT	3.300	1	242,600	0	242,600
GREENFIELD, TOWN OF	0000R2	000019	000000	27/29 DPW DRIVE	EXEMPT	7.000	2	159,000	80,200	239,200
GREENFIELD, TOWN OF	0000R4	000013	000000	FRANCESTOWN ROAD	EXEMPT	0.700	1	18,400	0	18,400
GREENFIELD, TOWN OF	0000R4	000029	000000	971 FOREST ROAD	EXEMPT	20.030	1	359,900	114,500	474,400
GREENFIELD, TOWN OF	0000R4	000043	000000	FOREST ROAD	EXEMPT	0.250	1	17,500	0	17,500
GREENFIELD, TOWN OF	0000R4	000046	000001	SHEA CEMETERY	EXEMPT	0.020	1	4,500	0	4,500

Owner	Map	Lot	Sub	Location	Use	Acres	Cards	Land	Buildings	Total
GREENFIELD, TOWN OF	0000R4	000057	000000	DIAMOND SWAMP	EXEMPT	50.000	1	33,500	0	33,500
GREENFIELD, TOWN OF	0000R4	000068	000000	DIAMOND SWAMP	EXEMPT	5.700	1	2,900	0	2,900
GREENFIELD, TOWN OF	0000R5	000008	000002	FLECK CONSERVATION	EXEMPT	8.400	1	68,100	0	68,100
GREENFIELD, TOWN OF	0000R5	000018	000000	SAVAGE ROAD	EXEMPT	54.000	1	181,000	0	181,000
GREENFIELD, TOWN OF	0000R6	000024	000000	SLIP ROAD	EXEMPT	34.620	1	108,400	0	108,400
GREENFIELD, TOWN OF	0000R7	000013	000000	WITTIMORE CEMETERY	EXEMPT	0.500	1	194,400	0	194,400
GREENFIELD, TOWN OF	0000R7	000028	000000	GREENVALE CEMETARY	EXEMPT	23.000	1	429,100	0	429,100
GREENFIELD, TOWN OF	0000R7	000035	000000	FOREST/MINER ROAD	EXEMPT	0.200	1	17,300	0	17,300
GREENFIELD, TOWN OF	0000R7	000036	000000	FOREST ROAD	EXEMPT	0.600	1	18,200	0	18,200
GREENFIELD, TOWN OF	0000R9	000037	000000	HOLDEN ROAD	EXEMPT	9.000	1	30,500	0	30,500
GREENFIELD, TOWN OF	0000S1	000011	000000	ZEPHYR LAKE ROAD	EXEMPT	1.000	1	60,800	0	60,800
GREENFIELD, TOWN OF	0000S1	000030	000000	ZEPHYR LAKE BEACH	EXEMPT	0.250	1	175,000	0	175,000
GREENFIELD, TOWN OF	0000S2	000032	000000	50 CROTCHED MTN ROAD	EXEMPT	1.000	1	411,200	1,800	413,000
GREENFIELD, TOWN OF	0000V1	000006	000000	814 FOREST ROAD	EXEMPT	2.500	1	120,000	328,300	448,300
GREENFIELD, TOWN OF	0000V1	000008	000000	FOREST ROAD	EXEMPT	2.200	1	107,400	0	107,400
GREENFIELD, TOWN OF	0000V1	000012	000000	7 SAWMILL ROAD	EXEMPT	0.300	1	105,600	577,500	683,100
GREENFIELD, TOWN OF	0000V1	000013	000000	SAWMILL ROAD	EXEMPT	3.100	1	110,100	0	110,100
GREENFIELD, TOWN OF	0000V2	000006	000000	OLD CEMETERY	EXEMPT	2.500	1	354,000	0	354,000
GREENFIELD, TOWN OF	0000V3	000007	000000	795 FOREST ROAD	EXEMPT	2.540	1	72,100	0	72,100
GREENFIELD, TOWN OF	0000V3	000022	000000	761 FOREST ROAD	EXEMPT	0.460	1	107,500	704,600	812,100
GREENFIELD, TOWN OF	0000V3	000031	000000	14 FRANCESTOWN ROAD	EXEMPT	0.160	1	51,600	140,500	192,100
GREENFIELD, TOWN OF	0000V3	000039	000000	776 FOREST ROAD	EXEMPT	1.800	1	117,900	643,300	761,200
GREGG, CYRUS W	0000R2	000014	000000	176 CROTCHED MTN ROAD	1F RES	1.000	1	60,800	39,600	100,400
GREGORY, JOHN	0000R6	000008	0008-1	238 SLIP ROAD	1F RES	3.050	1	82,100	230,100	312,200
GRIFFING, RICHARD M.	0000V3	000002	000000	797 FOREST ROAD	1F RES	0.260	1	70,100	107,000	177,100
GRISAFI, PHILIP A.	0000S5	000023	000000	80 GOULD HILL ROAD	1F RES	5.020	1	92,500	279,200	371,700
GROPHEAR, HERMAN D	0000V5	000001	000000	663 FOREST ROAD	1F RES	1.800	1	79,200	206,100	285,300
GRYVAL-III, JOHN J	0000R7	000011	000003	431 NEW BOSTON ROAD	1F RES	4.120	1	84,200	122,600	206,800
GUAY, MICHAEL T	0000R9	000025	000006	184 NEW BOSTON ROAD	1F RES	5.050	1	68,600	163,700	232,300
GUEYDAN, ROBERT S.J.	0000R9	000003	000005	28 ROCKY LANE	UNMNG	4.290	1	820 cu	0	820
GUINN, DALE F	0000S5	000012	000000	45 LONGWOOD DRIVE	1F RES	10.700	1	113,900	218,400	332,300
GUISLIN, LAURIE N	0000R5	000022	000001	PINE RIDGE ROAD	1F RES	20.400	1	4,449 cu	1,500	5,949
GUTHRIE, IAIN C.	0000R7	000023	000001	400 NEW BOSTON ROAD	1F RES	41.900	1	107,041 cu	184,300	291,341
GUTHRIE, ROBIN	0000R7	000016	000000	OFF NEW BOSTON ROAD	MNGD P	67.700	1	8,801 cu	0	8,801
HADLEY, CHUCK	0000R7	000019	000002	22 ABBEY LANE	UNMNG	3.850	1	578 cu	0	578
HADLEY, WILLIS O.	0000R9	000043	000001	43 FOREST ROAD	1F RES	5.590	1	85,400	15,600	101,000
HADLEY, WILLIS O.	0000S1	000019	000000	113 ZEPHYR LAKE ROAD	1F RES	0.200	1	69,300	20,900	90,200
HAGGERTY, GARY	0000S1	000024	000000	141 ZEPHYR LAKE ROAD	1F RES	0.400	1	71,200	74,600	145,800
HALEY, JOHN J.	0000R1	000015	000000	415 OLD BENNINGTON ROAD	1F RES	11.600	1	144,100 cu	263,000	407,100
HALL, EDWARD F	0000R9	000061	000002	129 MOUNTAIN ROAD	1F RES	7.640	1	95,500	92,400	187,900
HALL, BRIAN K.	0000R7	000005	000002	24 WESTAWAY LANE	FARM L	12.110	1	2,170 cu	0	2,170
HALL, BRIAN K.	0000R7	000005	0002-2	16 BRASHLYN LANE	1F RES	2.070	1	76,455 cu	63,800	140,255
HALL, BRIAN K.	0000R7	000005	0002-3	13 WESTAWAY LANE	FARM L	2.000	1	850 cu	0	850
HALL, BRIAN K.	0000R7	000005	0002-4	HALL WAY	1F RES	2.860	1	61,459 cu	0	61,459
HALL, DAVID C	0000V3	000020	000000	17 SLIP ROAD	1F RES	0.320	1	70,600	112,500	183,100
HALL, TERESA A.	0000S4	000015	000000	42 COLONIAL DRIVE	1F RES	4.340	1	76,300	131,800	208,100
HALLORAN FAMILY REALTY TRUST	0000S3	000002	000000	17 GEORGE LANE	1F RES	0.540	1	85,600	75,000	160,600
HALPER, JOHN D.	0000R3	000042	000003	35 OLD BENNINGTON ROAD	1F RES	12.250	1	80,586 cu	382,100	462,686
HAND-JR, LEO	0000R9	000031	000000	173 HOLDEN ROAD	1F RES	9.400	1	63,700	68,300	132,000
HANEY, DONALD J	0000R6	000029	000007	416 GULF ROAD	1F RES	2.570	1	73,000	273,000	346,000
HANNINGS, ROBERT D	0000S1	000018	000000	10 YANKEE WAY	1F RES	1.300	1	77,200	231,300	308,500
HANNON, GERALD MARK	0000R9	000072	000001	186 MOUNTAIN ROAD	1F RES	5.080	1	67,700	147,100	214,800

Owner	Map	Lot	Sub	Location	Use	Acres	Cards	Land	Buildings	Total
HANSON, JR. ALVIN J.	0000R6	000030	000000	307 SLIP ROAD	1F RES	5.200	1	78,400	83,100	161,500
HARLESS, BRUCE R	0000V4	000002	000000	58 SLIP ROAD	COM/IN	1.650	1	117,500	245,700	363,200
HARNISH, JEFFREY A.	0000R7	000006	000002	18 EARLY AMERICAN DRIV	1F RES	1.800	1	95,000	117,700	212,700
HARRIS, BARBARA C. CAMP &	0000R1	000011	000000	64 WALLYSTONE ROAD	COM/IN	286.000	26	5,786,755 cu	7,139,800	12,926,555
HARRIS, BARBARA C. CAMP &	0000R4	000004	000000	OTTER LAKE	COM/IN	19.280	1	145,502 cu	200	145,702
HARRIS, BARBARA C. CAMP &	0000R4	000004	000001	OTTER LAKE	UNMNG	16.000	1	3,056 cu	0	3,056
HARRIS, MATTHEW R.	0000R3	000022	000005	108 OLD BENNINGTON ROAD	1F RES	10.030	1	95,000	146,100	241,100
HART, DANIEL W.	0000V5	000009	000000	29 EAST ROAD	1F RES	6.100	1	92,100	94,800	186,900
HARVEY, EMILY F.	0000R8	000007	000000	OFF MOUNTAIN ROAD	UNMNG	12.500	1	1,103 cu	0	1,103
HASKELL, HERBERT H	0000R3	000036	000000	48 CAVENDER ROAD	1F RES	11.870	1	72,527 cu	174,200	246,727
HAUPT-RENAUD, DEBRA A.	0000R6	000029	000001	18 CORNWELL ROAD	1F RES	4.830	1	77,700	136,800	214,500
HEDSTROM, DAVID A	0000R5	000034	000000	EAST ROAD	1F RES	63.900	1	109,909 cu	0	109,909
HEDSTROM, DAVID A	0000V4	000020	000000	718 FOREST ROAD	1F RES	2.760	1	81,500	315,800	397,300
HENNESSEY, EUGENE J.	0000R7	000047	000000	NEW BOSTON ROAD	1F RES	4.210	1	84,400	-84,400	0
HERB, JR., JIMMIE R.	0000R9	000025	000001	178 NEW BOSTON ROAD	1F RES	5.380	1	69,100	160,400	229,500
HERRICK, ANNE E	0000V4	000009	000000	93 SLIP ROAD	1F RES	0.410	1	106,900	131,200	238,100
HIGGINS, DAVID P.	0000S3	000008	000000	9 HIGGINS LANE	1F RES	0.190	1	77,900	54,200	132,100
HIGGINS, DAVID P.	0000S3	000009	000000	HIGGINS LANE	1F RES	1.030	1	76,100	0	76,100
HILBER, RALF U	0000S4	000009	000000	11 COLONIAL DRIVE	1F RES	1.000	1	70,200	100,400	170,600
HILL, ELIZABETH P REV TRUST	0000R4	000062	000000	38 KNOTWOOD DRIVE	1F RES	14.310	1	111,477 cu	304,600	416,077
HILL, LARRY	0000V5	000014	000000	14 EAST ROAD	1F RES	1.300	1	84,900	74,400	159,300
HILLEGASS, VIRGINIA H	0000V4	000013	000000	733 FOREST ROAD	1F RES	1.180	1	76,700	224,700	301,400
HOBERG, JOHN	0000R9	000026	000000	COACH ROAD	1F RES	0.700	1	46,400	4,500	50,900
HOOVER, ALFRED	0000S2	000021	000000	11 KYES LANE	1F RES	0.730	1	112,300	37,000	149,300
HOPKINS, JOHN D.	0000R4	000014	000001	6 HOPKINS LANE	1F RES	4.900	1	85,800	277,400	363,200
HOPKINS, PETER W	0000R9	000039	000000	62 FOREST ROAD	1F RES	26.380	1	76,067 cu	153,300	229,367
HOPPENSTAND, GREGORY	0000R9	000011	000000	248 FOREST ROAD	1F RES	1.980	1	79,900	189,600	269,500
HOSZKIEWICZ, WALTER	0000V1	000017	000000	59 SAWMILL ROAD	1F RES	2.900	1	81,800	122,400	204,200
HOYT, JOSEPH D	0000R4	000033	000001	10/27 HOYT LANE	1F RES	10.280	1	78,600	157,900	236,500
HUBERMAN, ANNE E	0000S2	000020	000000	3 KYES LANE	1F RES	3.510	2	229,600	76,700	306,300
HULL, GERALD B	0000V3	000024	000000	742 FOREST ROAD	1F RES	5.420	1	86,800	371,800	458,600
HUTTER CONSTRUCTION	0000R1	000003	000000	41 + WINAMAC LANE	1F RES	87.600	6	522,728 cu	418,100	940,828
HUTTER CONSTRUCTION	0000R1	000003	000001	SAWMILL ROAD	1F RES	0.300	1	17,600	0	17,600
HUTTER CONSTRUCTION	0000R1	000005	000000	SAWMILL ROAD	1F RES	0.500	1	57,600	0	57,600
HUTTER CONSTRUCTION	0000S3	000001	000000	GEORGE LANE	1F RES	0.470	1	77,100	0	77,100
HYMAN, JOHN J	0000R7	000019	000001	304 NEW BOSTON ROAD	2F RES	5.000	1	94,000	175,800	269,800
IERLAN, FRED	0000V3	000016	000000	30 SLIP ROAD	2F RES	1.730	1	86,300	185,400	271,700
IERLAN, FRED	0000V4	000011	000000	OFF SLIP ROAD	1F RES	4.800	1	39,200	0	39,200
INGELSTROM, CARL	0000R3	000003	000000	FOREST/OLD BENN./CO.	UNMNG	38.000	1	7,135 cu	0	7,135
INGELSTROM, CARL I.	0000R1	000019	000000	276 COUNTY ROAD	1F RES	40.000	1	105,694 cu	284,800	390,494
INGELSTROM, CARL IVAR	0000R1	000018	000000	OLD BENNINGTON ROAD	UNMNG	64.000	1	8,257 cu	0	8,257
IRVIN, CAROL V.	0000R7	000023	000000	87 BLANCHARD HILL ROAD	1F RES	41.400	1	205,041 cu	320,900	525,941
JENNINGS, ELIZABETH	0000R4	000027	000002	1079 FOREST ROAD	1F RES	11.300	1	96,700	54,500	151,200
JENNINGS, JR, ROBERT J.	0000R4	000007	000000	103 FRANCESTOWN ROAD	1F RES	98.000	1	154,362 cu	341,000	495,362
JOHNSON, CARL A., TRUSTEE	0000R5	000010	000000	452 FRANCESTOWN ROAD	1F RES	18.000	1	95,171 cu	241,300	336,471
JOHNSON, GINNI D.	0000V4	000016	000000	705 FOREST ROAD	1F RES	1.300	1	69,500	144,800	214,300
JONES, BETTY CRAGIN	0000R1	000031	000000	OLD BENNINGTON ROAD	1F RES	6.000	1	55,900	0	55,900
JONES, ROBERT F.	0000R9	000045	000000	129 FOREST ROAD	1F RES	1.000	1	76,000	50,300	126,300
JONES, SCOTT L.	0000R9	000046	000001	77 SCHOOLHOUSE ROAD	1F RES	2.200	1	72,400	140,000	212,400
JOSLIN/AYCRIGG/CENTER	0000R9	000029	000000	OFF COACH ROAD	UNMNG	105.000	1	15,713 cu	0	15,713
KAMIENIECKI, STEVEN J.	0000R9	000005	000001	312 FOREST ROAD	1F RES	6.230	1	88,500	190,100	278,600
KARNIS, THOMAS H	0000R9	000067	000000	53 GULF ROAD	1F RES	9.500	1	103,900	90,400	194,300

Owner	Map	Lot	Sub	Location	Use	Acres	Cards	Land	Buildings	Total
KASHULINES, DAVID	0000R6	000029	000003	12/14 CORNWELL ROAD	1F RES	4.890	1	85,000	153,500	238,500
KASHULINES, DAVID	0000R6	000029	000004	CORNWELL ROAD	1F RES	4.870	1	63,300	0	63,300
KAVENAGH, MICHAEL E.	0000R4	000031	000000	22 SWAMP ROAD	1F RES	1.020	1	68,500	148,000	216,500
KELLIHER, GILES C.	0000R1	000017	000002	OLD BENNINGTON ROAD	1F RES	8.630	1	80,200	0	80,200
KEMP, WILLIAM F	0000R9	000017	000000	38/40 RUSSELL STATION ROAD	COM/IN	18.000	2	262,800	209,700	472,500
KENDALL, FRANCES F TRUSTEE	0000V4	000006	000000	77 SLIP ROAD	1F RES	0.700	1	73,600	102,800	176,400
KENNEDY, THELRESE TRUSTEE	0000R3	000035	000001	CAVENDER ROAD	1F RES	12.000	1	66,302 cu	0	66,302
KENNEDY, THELRESE TRUSTEE	0000R3	000035	000002	CAVENDER ROAD	FARM L	14.900	1	2,651 cu	0	2,651
KENNETT, RICKEY G	0000S1	000012	000000	3 ICE HOUSE LANE	1F RES	0.700	1	73,600	106,400	180,000
KERSHAW, GERALDINE TRUSTEE	0000R3	000001	000002	FOREST ROAD	1F RES	12.500	1	75,741 cu	5,500	81,241
KHOUW, EILEEN	0000R3	000025	000000	244 CAVENDER ROAD	1F RES	156.000	1	133,384 cu	401,800	535,184
KHOUW, EILEEN	0000R3	000025	000001	CAVENDER ROAD	FARM L	2.200	1	678 cu	0	678
KHOUW, EILEEN	0000R3	000027	000000	CAVENDER ROAD	UNMNG	28.400	1	3,575 cu	0	3,575
KHOUW, EILEEN	0000R3	000028	000000	316 CAVENDER ROAD	2F RES	5.010	1	71,359 cu	175,100	246,459
KHOUW, EILEEN	0000S4	000007	000000	RIVERBEND DRIVE	UNMNG	0.020	1	2 cu	0	2
KHOUW, EILEEN H.	0000R3	000035	000000	CAVENDER ROAD	1F RES	86.770	1	77,045 cu	0	77,045
KHOUW, JEFFREY T.	0000R3	000031	000000	212 CAVENDER ROAD	1F RES	10.000	1	81,600	1,700	83,300
KING, VICTOR H	0000S5	000021	000000	104 GOULD HILL ROAD	1F RES	5.590	1	128,600	203,800	332,400
KLINT, SCOTT D	0000R6	000031	000001	408 SLIP ROAD	1F RES	7.020	1	72,740 cu	220,500	293,240
KLINT, SCOTT D	0000R6	000031	000002	SLIP ROAD	UNMNG	6.890	1	1,015 cu	0	1,015
KLONEL, STEPHEN G.	0000R1	000001	0002-2	MUZZEY HILL ROAD	1F RES	4.200	1	84,400	-84,400	0
KOELLER, FRANCIS J.	0000S5	000017	000000	GOULD HILL ROAD	1F RES	6.090	1	76,500	0	76,500
KOENIG, BARBARA	0000R6	000019	000000	60 ZEPHYR LAKE ROAD	1F RES	1.000	1	76,000	135,600	211,600
KOKAL, ANDREJ	0000R6	000003	000000	243 CORNWELL ROAD	1F RES	249.000	1	106,703 cu	8,100	114,803
KOKAL, ANDREJ	0000R6	000003	000001	268 CORNWELL ROAD	1F RES	10.000	1	64,376 cu	0	64,376
KOLEHMAINEN, DAVID	0000R9	000010	000000	254 FOREST ROAD	1F RES	2.390	1	80,800	125,500	206,300
KUKULKA, JR. JOHN E., TRUSTEE	0000S1	000029	000000	ZEPHYR LAKE ROAD	1F RES	0.800	1	37,200	0	37,200
KULLGREN, AARON C. ET UX	0000R4	000001	000000	163 COUNTY ROAD	1F RES	4.800	1	85,600	206,600	292,200
LACASSE, MARC P	0000R1	000020	000002	392 OLD BENNINGTON ROAD	1F RES	27.550	1	73,939 cu	114,900	188,839
LACOURSE, JEFFREY G.	0000S5	000002	000000	106 ZEPHYR LAKE ROAD	1F RES	5.000	1	86,000	164,900	250,900
LAFRENIERE, GUY	0000R1	000021	000001	274 OLD BENNINGTON ROAD	1F RES	2.000	1	72,000	112,800	184,800
LAGUERRE, DANIEL E.	0000R9	000025	000000	NEW BOSTON/COACH RO	UNMNG	18.950	1	1,721 cu	0	1,721
LAGUERRE, DANIEL E.	0000R9	000027	000000	79 COACH ROAD	1F RES	50.000	1	207,281 cu	250,100	457,381
LAHEY, DENISE L.	0000R8	000010	000000	MOUNTAIN ROAD	UNMNG	24.500	1	3,432 cu	0	3,432
LAJOIE, TIMOTHY P	0000R9	000032	000000	9 CORLISS LANE	1F RES	5.040	2	96,100	188,700	284,800
LAKOTAH REATLY TRUST	0000R9	000021	000000	75 NEW BOSTON ROAD	1F RES	0.600	1	72,800	91,500	164,300
LAMBERT, SCOTT J	0000R5	000005	000001	5 ROBSON LANE	1F RES	2.050	1	88,100	220,600	308,700
LAMOTHE, DIANE	0000R2	000002	000000	610 SAWMILL ROAD	1F RES	4.900	1	84,400	105,700	190,100
LANDRIANI, NOEL H	0000R4	000037	000001	39 SWAMP ROAD	1F RES	2.130	1	72,300	90,700	163,000
LANDRY, KEITH A.	0000R1	000006	000000	577 SAWMILL ROAD	1F RES	5.000	1	102,500	48,700	151,200
LANDRY, MAURICE G.	0000R6	000030	000004	32 ZEPHYR LAKE ROAD	1F RES	3.340	1	78,700	143,600	222,300
LANDRY, ROBERT J	0000R5	000002	000000	223 FRANCESTOWN ROAD	1F RES	1.300	1	77,200	142,800	220,000
LANGLEY, EDWARD L.	0000R6	000014	000000	27 ZEPHYR LAKE ROAD	1F RES	1.400	1	77,600	164,500	242,100
LANIGAN, EDWARD P	0000R5	000020	000001	FRANCESTOWN ROAD	UNMNG	16.510	1	2,392 cu	0	2,392
LANIGAN, EDWARD P	0000R5	000026	000000	SAVAGE ROAD	UNMNG	12.390	1	1,827 cu	0	1,827
LAREAUX, TERESA L.	0000R7	000006	000000	188 EAST ROAD	1F RES	82.000	1	210,692 cu	389,700	600,392
LAUGHNER, CAROL S.	0000R5	000004	000000	7 TOWN LINE ROAD	1F RES	12.000	1	73,475 cu	100,300	173,775
LAVOIE, JACQUES L.	0000R9	000024	000000	103 NEW BOSTON ROAD	1F RES	0.700	1	73,600	108,600	182,200
LEARY-JR, EDWARD C	0000R6	000009	000000	204 CORNWELL ROAD	1F RES	1.830	1	71,400	205,300	276,700
LEBARON, MYRTIEDEANE	0000R7	000026	000000	5 WOODLAND HILL ROAD	1F RES	25.000	1	85,612 cu	509,200	594,812
LEBARON, MYRTIEDEANE	0000R7	000033	000000	FOREST ROAD	1F RES	0.400	1	8,900	0	8,900
LEBLANC, MICHELLE D.	0000R2	000009	000000	43 CART LANE	1F RES	2.700	1	109,400	167,600	277,000

Owner	Map	Lot	Sub	Location	Use	Acres	Cards	Land	Buildings	Total
LEETE, CHARLES W.	0000R5	000023	000000	214 FRANCESTOWN ROAD	1F RES	2.060	1	80,100	123,900	204,000
LEHNER, MICHAEL C.	0000R5	000017	000000	SAVAGE/DODGE ROAD	1F RES	24.200	1	47,693 cu	0	47,693
LEHNER, MICHAEL C.	0000R5	000027	000000	259 EAST ROAD	1F RES	100.000	1	193,804 cu	664,100	857,904
LEHNER, MICHAEL C.	0000R5	000034	000002	EAST ROAD	UNMNG	12.000	1	1,240 cu	0	1,240
LEHNER, MICHAEL C.	0000R5	000034	000003	EAST ROAD	UNMNG	19.400	1	2,145 cu	0	2,145
LEHNER, MICHAEL C.	0000R7	000010	000000	EAST ROAD	FARM L	187.400	1	25,436 cu	0	25,436
LEHNER, MICHAEL C.	0000R7	000010	000001	EAST ROAD	FARM L	48.110	1	12,199 cu	0	12,199
LEONARDI, ERIC PAUL	0000R3	000001	000001	1452 FOREST ROAD	1F RES	5.140	1	84,315 cu	131,400	215,715
LESSARD, RICHARD A	0000R6	000029	000006	404 GULF ROAD	1F RES	2.820	1	73,500	106,200	179,700
LEVESQUE, LINDA	0000R3	000042	000001	25 CAVENDER ROAD	1F RES	10.680	1	72,126 cu	231,800	303,926
LEVESQUE, RAYMOND P	0000R9	000059	000000	30 DRISCOL ROAD	1F RES	2.700	1	73,300	133,600	206,900
LINDSTROM, PETER W	0000R5	000015	000000	72 DODGE ROAD	1F RES	83.000	1	122,918 cu	165,700	288,618
LITTLEJOHN, DAVID	0000S5	000001	000000	98 ZEPHYR LAKE ROAD	1F RES	5.000	1	78,000	130,300	208,300
LOCKHART, RICHARD A	0000R7	000003	000000	598 FOREST ROAD	2F RES	6.130	2	128,300	332,500	460,800
LOCKWOOD, SEBASTIAN C.	0000R5	000029	000002	415 EAST ROAD	1F RES	4.040	1	126,100	269,800	395,900
LOCONTI, JOSEPH D	0000R5	000029	000000	EAST ROAD	UNMNG	23.160	1	5,080 cu	0	5,080
LOCONTI, JOSEPH D	0000R5	000031	000000	EAST/DODGE ROADS	UNMNG	95.000	1	13,015 cu	0	13,015
LOCONTI, JOSEPH D	0000R5	000032	000000	519 EAST ROAD	1F RES	135.600	1	119,350 cu	484,100	603,450
LOCONTI, JOSEPH D	0000R7	000011	000008	EAST ROAD	UNMNG	10.000	1	1,359 cu	0	1,359
LOCONTI, JOSEPH D	0000R7	000012	000000	NEW BOSTON/EAST RD	UNMNG	132.700	1	14,157 cu	0	14,157
LOCONTI, JOSEPH D	0000R7	000012	000001	EAST/NEW BOSTON ROA	UNMNG	9.000	1	1,327 cu	0	1,327
LOCONTI, JOSEPH D	0000R7	000013	000001	NEW BOSTON ROAD	UNMNG	5.620	1	829 cu	0	829
LOCONTI, JOSEPH D	0000R7	000040	000000	EAST ROAD	UNMNG	33.100	1	5,436 cu	0	5,436
LOCONTI, JOSEPH D	0000R7	000041	000000	EAST ROAD	UNMNG	20.000	1	2,949 cu	0	2,949
LOCONTI, JOSEPH D	0000R7	000042	000000	EAST ROAD	UNMNG	5.000	1	539 cu	0	539
LOCONTI, LOIS S	0000R5	000032	000001	515 EAST ROAD	1F RES	5.200	1	103,200	148,600	251,800
LORDEN, FRANCIS J TRUSTEE	0000R1	000002	000000	MUZZEY HILL ROAD	MNGD O	84.600	1	6,057 cu	0	6,057
LOUCKS, BARBARA REES	0000R1	000004	000000	WINAMAC LANE	UNMNG	12.000	1	2,254 cu	0	2,254
LOVECKY, STEVEN	0000S5	000014	000000	54 LONGWOOD DRIVE	1F RES	5.000	1	91,000	65,900	156,900
LOWELL, JOAN M	0000R5	000021	000000	79/81 PINE RIDGE ROAD	1F RES	8.800	2	142,400	152,500	294,900
LOZIER, FREDERICK J.	0000S1	000013	000000	9 ICE HOUSE LANE	1F RES	2.400	1	72,800	75,100	147,900
LUCAS, RONALD L. ET AL	0000R9	000060	000000	84 DRISCOL ROAD	1F RES	79.100	1	81,095 cu	88,700	169,795
LUEDEKE, LISA R	0000V4	000025	000000	676 FOREST ROAD	1F RES	0.400	1	71,200	209,100	280,300
LYRIS, INC	0000R9	000060	000001	MOUNTAIN ROAD	1F RES	9.600	1	75,600	0	75,600
LYRIS, INC	0000R9	000061	000000	24 WHITNEY DRIVE	EXEMPT	5.070	1	128,100	256,600	384,700
LYRIS, INC	0000R9	000061	000001	133 MOUNTAIN ROAD	EXEMPT	7.770	1	133,500	359,100	492,600
LYRIS, INC	0000R9	000072	000000	164 MOUNTAIN ROAD	1F RES	13.320	1	79,977 cu	262,700	342,677
LYRIS, INC	0000R9	000072	000002	MOUNTAIN ROAD	1F RES	5.370	1	67,595 cu	0	67,595
LYRIS, INC	000R10	000007	000000	32/34 WHITNEY DRIVE	EXEMPT	109.100	2	247,100	218,000	465,100
MACALASTER, ANDREWS S TRUST	0000R9	000006	000000	MINER ROAD	1F RES	0.820	1	60,100	0	60,100
MACALASTER, ANDREWS S TRUST	0000R9	000019	000000	194 MINER ROAD	1F RES	50.200	1	87,961 cu	396,400	484,361
MACALASTER, ANDREWS S TRUST	0000R9	000019	000001	MINER ROAD	1F RES	4.800	1	67,890 cu	3,300	71,190
MACDONALD, RICHARD	0000R9	000035	000000	194 HOLDEN ROAD	1F RES	2.900	1	58,900	1,100	60,000
MACHADO, SCOTT M.	0000R9	000040	000000	36 FOREST ROAD	1F RES	11.580	1	58,271 cu	6,100	64,371
MAJESKE, ANN D. CO-TRUSTEE	0000R7	000018	000000	OFF THOMAS DRIVE	1F RES	50.000	1	57,485 cu	0	57,485
MAK INVESTMENTS, LLC	0000R9	000048	000000	21 SCHOOLHOUSE ROAD	1F RES	3.000	1	74,000	55,200	129,200
MALONEY, MICHAEL J	0000R9	000064	000000	136 RUSSELL STATION ROAD	1F RES	2.100	2	80,200	56,400	136,600
MANGINI, JR. VICTOR P.	0000R9	000027	000004	COACH ROAD	FARM L	32.300	1	13,728 cu	0	13,728
MANGINI, VICTOR P	0000V3	000023	000000	749 FOREST ROAD	COM/IN	3.000	1	122,000	586,000	708,000
MANGINI-JR, VICTOR	0000R9	000027	000002	50 THOMAS DRIVE	1F RES	5.800	1	79,200	111,300	190,500
MANSFIELD, MARTIN	0000S5	000008	000000	15 LONGWOOD DRIVE	1F RES	5.490	1	80,900	198,800	279,700
MARCONI, JOAN H	0000R4	000014	000000	5 HOPKINS LANE	1F RES	37.400	1	81,367 cu	194,700	276,067

Owner	Map	Lot	Sub	Location	Use	Acres	Cards	Land	Buildings	Total
MARSCHOK, MICHAEL	0000S1	000006	000000	39 LAKE VIEW CIRCLE	1F RES	1.200	1	69,100	180,100	249,200
MARSH, ANDREW	0000S1	000004	000001	6 LAKE VIEW CIRCLE	1F RES	1.030	1	68,500	86,900	155,400
MARSHALL, ROBERT S	0000R8	000003	000000	371 GULF ROAD	1F RES	23.000	1	74,911 cu	91,200	166,111
MARTIN, DAVID B	000R10	000004	000000	247 MOUNTAIN ROAD	1F RES	1.200	1	70,600	128,400	199,000
MARTIN, FRANK S TRUSTEE	0000R3	000039	000001	99 OLD BENNINGTON ROAD	1F RES	9.300	1	94,600	184,800	279,400
MARTINEAU, ANDRE J	0000R3	000036	000002	80 CAVENDER ROAD	1F RES	5.750	1	79,100	62,600	141,700
MARTUS, GREG A	000R10	000010	000002	184 DRISCOL ROAD	1F RES	54.000	1	78,028 cu	134,000	212,028
MARTUS-III, PHILIP F	0000R9	000057	000000	11 DRISCOL ROAD	1F RES	4.300	1	68,600	211,500	280,100
MAY, DARRYL F	0000R6	000029	000005	384 GULF ROAD	1F RES	2.640	1	73,200	188,900	262,100
MAYER, LAWRENCE	0000R5	000023	000001	15 PINE RIDGE ROAD	1F RES	2.050	1	80,100	217,000	297,100
MCCANDLESS-KNIGHT, S.M.	0000R6	000023	000001	325 SLIP ROAD	1F RES	12.750	1	75,528 cu	314,800	390,328
MCCANDLESS-KNIGHT, SUSAN	0000R6	000023	000002	SLIP ROAD	UNMNG	12.530	1	1,503 cu	0	1,503
MCCANDLESS-KNIGHT, SUSAN	0000R6	000023	000003	SLIP ROAD	FARM L	5.010	1	1,412 cu	0	1,412
MCCLUSKY, WILLIAM	0000R7	000006	000001	8 EARLY AMERICAN DRIV	1F RES	2.000	1	96,000	218,900	314,900
MCCORMACK, JAMES J	0000R7	000017	000000	358 NEW BOSTON ROAD	2F RES	3.950	2	103,900	177,300	281,200
MCGONAGLE, ARTHUR J. III	0000R6	000008	000002	43 ZEPHYR LAKE ROAD	1F RES	1.040	1	76,200	120,400	196,600
MCKENNA, BRIAN F.	0000V5	000005	000000	668 FOREST ROAD	1F RES	3.700	1	83,400	191,300	274,700
MCMAHON, DAVID	0000R4	000008	000000	131 FRANCESTOWN ROAD	1F RES	0.600	1	72,800	162,200	235,000
MCMAHON, FRANCIS A.	0000R5	000030	000000	23 DODGE ROAD	1F RES	8.400	1	118,500	99,100	217,600
MCMURRAY, KEVIN	0000R4	000025	000000	1093 FOREST ROAD	1F RES	49.000	1	102,078 cu	161,700	263,778
MCWHA, ROBERT J.	0000R3	000012	000001	186 OLD BENNINGTON ROAD	1F RES	1.500	1	78,000	169,200	247,200
MEAGHER, ROBERT M.	0000R4	000041	000000	30 KNOTWOOD DRIVE	1F RES	3.520	1	113,000	206,200	319,200
MERCHANT, THOMAS A	0000R4	000024	000000	1135 FOREST ROAD	1F RES	2.000	1	80,000	98,100	178,100
MERRILL, RUTH W	0000R5	000007	000000	315 FRANCESTOWN ROAD	1F RES	23.200	1	169,225 cu	294,800	464,025
MERZI, MICHAEL ET AL	0000R4	000038	000000	57 PETERBOROUGH ROAD	1F RES	1.500	1	70,200	151,400	221,600
MERZI, PETER L	0000R4	000038	000001	85/89 PETERBOROUGH ROAD	1F RES	7.800	1	96,600	209,100	305,700
METIVIER, RICHARD D	0000S4	000010	000000	COLONIAL DRIVE	1F RES	1.000	1	56,200	0	56,200
METIVIER, RICHARD D	0000S4	000011	000000	21 COLONIAL DRIVE	1F RES	1.000	1	70,200	142,600	212,800
MIKULEWICZ, SARAH	0000R1	000025	000000	132 COUNTY ROAD	1F RES	1.000	1	78,000	33,900	111,900
MINER, RICHARD L REV TRUST	0000R7	000027	000000	80 MINER ROAD	1F RES	52.500	1	86,404 cu	76,500	162,904
MINER, RICHARD L REV TRUST	0000R7	000027	000001	73 MINER ROAD	1F RES	35.000	1	99,097 cu	323,300	422,397
MINER, RICHARD L REV TRUST	0000R7	000027	000002	ZEPHYR LAKE ROAD	UNMNG	14.000	1	2,064 cu	0	2,064
MINER, RICHARD L REV TRUST	0000R7	000027	000003	ZEPHYR LAKE/FOREST	UNMNG	1.500	1	221 cu	0	221
MINNIHAN, BRENDAN FRANCIS	0000R1	000020	000004	378 OLD BENNINGTON ROAD	1F RES	2.010	1	72,000	164,100	236,100
MIRABELLA, ANGELO O.	0000R4	000026	000001	1053 FOREST ROAD	1F RES	2.630	1	81,300	133,000	214,300
MITCHELL, EUGENE R.	0000R2	000017	00GRVL	418 SAWMILL ROAD	1F RES	178.040	1	158,067 cu	282,100	440,167
MITCHELL, EUGENE R.	0000R9	000015	000002	217 FOREST ROAD	COM/IN	5.310	1	119,651 cu	326,500	446,151
MOLLER, SUSAN C.	0000R7	000007	000000	246 EAST ROAD	1F RES	13.000	1	100,142 cu	218,200	318,342
MONADNOCK PAPER MILL	0000R1	000001	000001	OFF OLD BENN. ROAD	MNGD O	15.000	1	1,343 cu	0	1,343
MONADNOCK PAPER MILL	0000R9	000015	000003	231 FOREST ROAD	COM/IN	2.210	1	120,600	317,400	438,000
MONADNOCK PAPER MILL	0000R9	000015	000004	231 FOREST ROAD	COM/IN	3.300	1	116,229 cu	369,000	485,229
MOORE, BART	0000R9	000077	000000	204 FOREST ROAD	1F RES	1.100	1	76,400	106,400	182,800
MOORE, ERIC C	0000S4	000004	000000	27 RIVERBEND DRIVE	1F RES	1.090	1	73,900	116,500	190,400
MORAN, JOHN E	0000R6	000030	000003	24 ZEPHYR LAKE ROAD	1F RES	3.980	1	84,000	166,100	250,100
MORASH, JAMES	0000V2	000009	000000	45 FRANCESTOWN ROAD	1F RES	2.200	1	80,400	193,700	274,100
MORRIS, GILBERT	0000R7	000011	000004	534 EAST ROAD	1F RES	5.200	1	103,200	156,700	259,900
MORRISON, MARGERY G TRUST	0000R3	000043	000000	17 OLD BENNINGTON ROAD	1F RES	4.800	1	79,102 cu	287,400	366,502
MORRISON, MARGERY G TRUST	0000R3	000044	000001	OLD BENN./SWAMP RDS	FARM L	4.200	1	1,300 cu	0	1,300
MORRISON, MARGERY G TRUST	0000R3	000044	000002	OLD BENN./SWAMP RDS	1F RES	9.210	1	61,905 cu	2,200	64,105
MORROCCO, CRAIG D	0000R1	000021	000002	234 COUNTY ROAD	1F RES	3.500	1	83,000	138,400	221,400
MOSE, JAMES A.	0000R9	000003	000008	FOREST ROAD	1F RES	6.320	1	56,600	0	56,600
MOSES, MALCOLM R LIVING TRUST	0000V3	000035	000000	56 FRANCESTOWN ROAD	1F RES	3.800	1	83,600	171,400	255,000

Owner	Map	Lot	Sub	Location	Use	Acres	Cards	Land	Buildings	Total
MULCAHEY, PAUL T	000R10	000013	000000	OFF DRISCOL ROAD	UNMNG	50.000	1	4,540 cu	0	4,540
MULCAHEY, PAUL T	000R10	000013	000001	OFF DRISCOL ROAD	UNMNG	33.500	1	2,980 cu	0	2,980
MULLINS, THOMAS P	0000V5	000010	000000	33 EAST ROAD	1F RES	0.700	1	81,000	169,700	250,700
MULVEY, ROBERT C	000R10	000006	000001	181 MOUNTAIN ROAD	1F RES	3.300	1	82,600	155,600	238,200
MURPHY-III, JAMES E	0000R9	000012	000000	238 FOREST ROAD	1F RES	1.500	1	78,000	158,300	236,300
N E FORESTRY	0000R8	000004	000000	GULF ROAD	MNGD P	43.800	1	2,856 cu	0	2,856
N E FORESTRY	0000R8	000011	000000	MOUNTAIN ROAD	MNGD O	38.700	1	3,638 cu	0	3,638
N.H. DEPT OF PUBLIC WORKS	0000R1	000028	000000	265 SAWMILL ROAD	EXEMPT	11.000	1	144,300	232,000	376,300
N.H., STATE OF	0000R1	000B&	0000RR	GREENFIELD	EXEMPT	55.000	1	643,500	0	643,500
N.H., STATE OF	0000V3	000014	000000	OFF SLIP ROAD	EXEMPT	4.620	1	69,200	0	69,200
N.H., STATE OF	0000V4	000001	000000	SLIP ROAD	EXEMPT	0.830	1	800	0	800
N.H., STATE OF	0000V4	000001	000001	SLIP ROAD	EXEMPT	0.780	1	89,100	0	89,100
N.H., STATE OF FISH & GAME	0000R3	000001	000000	FOREST/OLD BENN. RDS	EXEMPT	83.000	1	364,000	3,800	367,800
N.H., STATE OF FISH & GAME	0000R3	000024	000000	CONTOOCOOK RIVER	EXEMPT	29.000	1	72,400	0	72,400
NADEAU, GREGORY	0000R9	000036	000001	57 OLD LYNDEBORO MTN R	1F RES	17.830	1	74,083 cu	64,300	138,383
NADEAU, GREGORY A	0000R9	000036	000002	70 OLD LYNDEBORO MTN R	1F RES	28.700	1	75,739 cu	164,200	239,939
NADEAU, RICHARD	0000R4	000041	000008	27 KNOTWOOD DRIVE	1F RES	1.070	1	83,900	151,100	235,000
NADEAU, ROGER	0000R6	000008	000003	292 SLIP ROAD	1F RES	2.150	1	72,300	144,200	216,500
NAYLOR, LYNN B.	0000S4	000012	000000	29 COLONIAL DRIVE	1F RES	1.000	1	70,200	120,500	190,700
NEONAKIS, IRENE	0000R1	000013	000000	484 OLD BENNINGTON ROAD	1F RES	12.000	1	73,475 cu	314,300	387,775
NICKERSON, NORMAN M	0000R6	000008	000000	SLIP ROAD	UNMNG	68.880	1	7,015 cu	0	7,015
NICKERSON, NORMAN M	0000R6	000008	000010	251 SLIP ROAD	1F RES	16.720	1	78,981 cu	269,300	348,281
NICKERSON, NORMAN M	0000R6	000008	0008-3	SLIP ROAD	1F RES	2.800	1	60,522 cu	0	60,522
NICKERSON, NORMAN M	0000V3	000001	000000	801 FOREST ROAD	2F RES	0.330	1	106,000	166,300	272,300
NORRIS, KRIS, CO-TRUSTEE	0000R6	000030	000001	299 SLIP ROAD	1F RES	2.010	1	72,000	162,400	234,400
NUTTING, GLENN S	0000R9	000044	000000	38 SCHOOLHOUSE ROAD	1F RES	7.200	1	82,900	2,200	85,100
NUTTING, JAMES	0000R3	000017	000000	1235 FOREST ROAD	1F RES	0.900	1	75,200	120,400	195,600
NYNEX/NEW ENGLAND TEL CO	0000V3	000029	000000	764 FOREST ROAD	COM/IN	0.210	1	104,200	296,100	400,300
O'BRIEN, HUGH	0000R9	000066	000001	13 GULF ROAD	1F RES	36.000	1	78,557 cu	151,500	230,057
O'CONNELL, KEVIN P	0000S5	000009	000000	27 LONGWOOD DRIVE	1F RES	5.900	1	72,400	142,600	215,000
O'DONNELL, JANE H., TRUSTEE	0000R9	000018	000000	65 HOLDEN ROAD	1F RES	43.900	1	74,859 cu	194,400	269,259
O'DONNELL, JANE HOPKINS	0000R9	000018	000002	HOLDEN ROAD	UNMNG	45.000	1	3,269 cu	0	3,269
OHLSON, LINDA F	0000R6	000011	000000	298 SLIP ROAD	1F RES	4.000	1	76,000	100,400	176,400
ORAZIO, KAREN J.	0000R1	000023	000002	152 COUNTY ROAD	1F RES	12.590	1	78,745 cu	243,600	322,345
ORDZIE, EDMUND A.	0000R1	000021	000005	292 OLD BENNINGTON ROAD	1F RES	4.010	1	75,600	275,500	351,100
OWENS, BENNY W	0000V1	000016	000000	47 SAWMILL ROAD	1F RES	1.650	1	78,600	158,500	237,100
PAAKKONEN, CHERYL A. TRUSTEE	0000R4	000028	000000	1017 FOREST ROAD	1F RES	1.400	1	77,600	100,700	178,300
PAIGE, SHARON	0000R5	000014	000001	FRANCESTOWN TWN LI	1F RES	5.000	1	7,500	0	7,500
PARADISE, JOHN A	0000R1	000033	000000	MUZZEY HILL ROAD	1F RES	2.100	1	3,200	0	3,200
PARISI, JOHN A	0000R1	000020	000011	74 MUZZEY HILL ROAD	1F RES	2.660	1	89,500	203,700	293,200
PARKER, JOHN W & THEODORE	0000R4	000010	000001	185 FRANCESTOWN ROAD	1F RES	11.600	1	117,300	166,200	283,500
PARROTT, HILDA	0000R4	000005	000002	SAWMILL ROAD	1F RES	13.900	1	100,900	-100,900	0
PARROTT, HILDA	0000R4	000005	000003	SAWMILL ROAD	1F RES	13.140	1	99,600	-99,600	0
PARROTT, HILDA T	0000R4	000005	000000	12/16 SUNSET LAKE ROAD	1F RES	33.800	1	80,747 cu	35,500	116,247
PARROTT, HILDA T	0000S2	000001	000000	15 SUNSET LAKE ROAD	1F RES	0.920	1	164,200	37,600	201,800
PATCH, AMY E.	0000V4	000010	000000	95 SLIP ROAD	2F RES	0.640	1	80,400	161,000	241,400
PATCH, EUNICE HEIRS OF	0000R2	000012	000000	OFF SUNSET LAKE ROAD	UNMNG	14.600	1	2,116 cu	0	2,116
PATRICIAN, ANDREW M	0000R6	000010	000000	192 CORNWELL ROAD	1F RES	1.700	1	70,900	112,200	183,100
PAULSEN, KENNETH D.	0000R5	000022	000000	49 PINE RIDGE ROAD	1F RES	10.000	1	188,000	193,700	381,700
PAVLIK, RICHARD M	0000R3	000022	000001	162 OLD BENNINGTON ROAD	1F RES	10.190	1	95,300	196,800	292,100
PELLETIER, STEVEN P.	0000R3	000015	000000	1251 FOREST ROAD	1F RES	1.010	1	76,000	127,000	203,000
PENNOYER, SHELDON K	0000R7	000024	000001	94 FLETCHER FARM ROAD	1F RES	104.210	1	137,782 cu	101,500	239,282

Owner	Map	Lot	Sub	Location	Use	Acres	Cards	Land	Buildings	Total
PENNOYER, SHELDON K	0000R7	000024	000003	79/81 FLETCHER FARM ROAD	1F RES	12.510	2	197,847 cu	295,300	493,147
PERO, CALVIN	0000R6	000006	000000	269 CORNWELL ROAD	1F RES	3.900	1	75,800	28,200	104,000
PERRY, WILLIAM	0000V3	000018	000000	23 SLIP ROAD	1F RES	0.390	1	71,100	190,000	261,100
PETTIGREW, CRAIG W.	0000R1	000020	000005	370 OLD BENNINGTON ROAD	1F RES	2.190	1	72,300	169,100	241,400
PICOTT, JOSEPH F	0000R6	000020	000001	68 ZEPHYR LAKE ROAD	1F RES	1.000	1	76,000	93,700	169,700
PIERCE, DAVID	0000V2	000010	000000	61 FRANCESTOWN ROAD	1F RES	3.910	1	83,800	93,500	177,300
PIPER, PATRICK J.	0000R5	000008	000000	347 FRANCESTOWN ROAD	1F RES	9.370	1	121,087 cu	290,100	411,187
PIPER, PATRICK J.	0000R5	000008	000005	FRANCESTOWN ROAD	UNMNG	9.350	1	2,212 cu	0	2,212
PLOURDE, J ROBERT	0000R7	000011	000000	57 DUNKLEE HILL ROAD	1F RES	149.300	1	81,847 cu	66,200	148,047
POLITO, MARK E.	0000R4	000041	000005	32 KNOTWOOD DRIVE	1F RES	2.470	1	97,700	217,000	314,700
POTTER, MICHAEL	0000R8	000014	000000	318 MOUNTAIN ROAD	1F RES	1.800	1	79,600	76,000	155,600
POWELL, ALICE MAE TRUSTEE	0000R9	000033	000000	139 HOLDEN ROAD	1F RES	5.500	1	71,000	174,000	245,000
POWELL-JR, PAUL A	0000R9	000033	000001	HOLDEN ROAD	1F RES	3.900	1	53,600	0	53,600
POWELL-SR., ROBERT W.	0000R3	000001	000004	FOREST/COUNTY ROAD	1F RES	17.660	1	89,764 cu	25,000	114,764
PRATT, DANIEL J.	0000R7	000021	000000	NEW BOSTON/BLANCHAR	UNMNG	43.000	1	5,072 cu	0	5,072
PRICHARD, RUTH, TRUSTEE	0000R3	000042	000000	49 CAVENDER ROAD	1F RES	15.570	1	73,324 cu	259,500	332,824
PROCTOR, ALYSSUM I.	0000V4	000024	000001	688 FOREST ROAD	1F RES	8.900	1	85,800	125,300	211,100
PROCTOR, ALYSSUM I., TRUSTEE	0000S2	000022	000000	13 KYES LANE	1F RES	0.720	1	112,300	44,000	156,300
PROCTOR-JR, SAMUAEL G TRUSTEE	0000S2	000004	000001	SUNSET LAKE ROAD	1F RES	0.040	1	21,200	0	21,200
PUBLIC SERVICE CO OF NH	00UTIL	000000	000000	UTILITY	UTILIT	0.000	2	0	2,419,900	2,419,900
PUTNAM, BRIAN	0000S5	000027	000000	24 GOULD HILL ROAD	1F RES	5.000	1	94,000	213,600	307,600
PUTNAM, RONALD W	0000R4	000026	000000	1067 FOREST ROAD	1F RES	2.350	1	80,700	132,100	212,800
QUINN BROS CORP	0000V4	000004	000000	SLIP ROAD	1F RES	2.100	1	95,400	0	95,400
RACICOT, MEDRICK H	0000R4	000046	000000	OFF SLIP ROAD	1F RES	21.500	1	56,599 cu	1,700	58,299
RACICOT, MEDRICK H	0000V4	000003	000000	74 SLIP ROAD	1F RES	1.600	1	78,200	171,000	249,200
RADKE, MICHAEL W.	0000R9	000003	000002	9 BEACON LANE	1F RES	2.960	1	80,014 cu	176,100	256,114
RAFTER, DEBRA	0000R4	000012	000000	138 FRANCESTOWN ROAD	3F RES	1.200	1	88,300	152,900	241,200
RAINIER, GEORGE P	0000R3	000038	000000	121 OLD BENNINGTON ROAD	1F RES	4.000	1	84,000	173,300	257,300
RASKIND, CLAIRE TAUT	0000S3	000005	000000	OFF GEORGE LANE	1F RES	0.080	1	200	0	200
RAVENWOOD REVOC. TRUST	0000R9	000028	000000	51 THOMAS DRIVE	1F RES	33.000	1	79,035 cu	58,700	137,735
REARDON, ROBERT	0000V3	000019	000000	19 SLIP ROAD	1F RES	0.300	1	70,400	226,100	296,500
RECTOR, MICHAEL J.	0000R7	000005	0002-1	6 BRASHLYN LANE	1F RES	2.540	1	65,100	0	65,100
RECTOR, SANDRA J.	0000R9	000023	000000	95 NEW BOSTON ROAD	1F RES	0.900	1	75,200	157,700	232,900
REED, EVERETT L	0000R4	000044	000000	885 FOREST ROAD	1F RES	19.950	1	144,710 cu	131,200	275,910
REILLY, ROBERT J	0000S4	000006	000000	42 RIVERBEND DRIVE	1F RES	1.000	1	73,700	123,200	196,900
RICHARD, ERNEST D	0000R9	000056	000001	10 NORTH PACK LANE	1F RES	5.500	1	78,600	109,100	187,700
RICHARDSON, NORMAN L.	0000R7	000019	000000	310 NEW BOSTON ROAD	1F RES	4.210	1	83,300	159,800	243,100
ROBBINS, RICHARD A	0000R7	000004	000000	144 EAST ROAD	1F RES	1.500	1	93,600	88,900	182,500
ROBBINS, STEPHEN C.	0000S2	000006	000000	33 SUNSET LAKE ROAD	1F RES	0.690	1	122,000	33,600	155,600
ROBERSON, CHARLES W	0000S1	000025	000000	145 ZEPHYR LAKE ROAD	1F RES	0.700	1	73,600	95,400	169,000
ROBERTSON, DONNA	0000R5	000003	000000	42 EWING LANE	1F RES	3.800	1	94,000	159,600	253,600
ROBERTSON, STEVEN C.	0000R1	000001	00GRVL	563 OLD BENNINGTON ROAD	1F RES	121.700	1	238,188 cu	95,900	334,088
ROBITAILLE, CHARLES	0000R9	000025	000003	14 COACH ROAD	1F RES	5.020	1	78,000	196,300	274,300
ROEDEL, FRED B	000R10	000011	000000	OFF DRISCOL ROAD	UNMNG	70.000	1	7,886 cu	0	7,886
ROEDEL, FRED B	000R10	000012	000000	DRISCOL ROAD	UNMNG	16.000	1	1,888 cu	0	1,888
ROMANELLI, JANET J.	0000S5	000018	000000	89 GOULD HILL ROAD	1F RES	5.740	1	117,500	267,700	385,200
ROONEY, LESLIE A	000R10	000010	000001	49 DRISCOL ROAD	1F RES	9.700	1	87,000	141,200	228,200
ROSSI, MELVIN D.	0000R1	000017	000001	387 OLD BENNINGTON ROAD	1F RES	5.000	1	81,400	93,000	174,400
RUBBICCO, SUSAN	0000S3	000003	000000	8 GEORGE LANE	1F RES	0.100	1	86,400	81,800	168,200
RUSSELL, BRUCE C	0000R1	000010	000000	MUZZEY HILL ROAD	1F RES	17.000	1	88,200 cu	500	88,700
RUSSELL, BRUCE C	0000R6	000013	000000	306 SLIP ROAD	1F RES	1.230	1	69,200	160,900	230,100
RUSSELL, CLIFFORD T	0000R4	000039	000000	99 PETERBOROUGH ROAD	1F RES	4.100	1	84,200	170,800	255,000

Owner	Map	Lot	Sub	Location	Use	Acres	Cards	Land	Buildings	Total
RUSSELL, DALE O	0000R9	000046	000000	FOREST ROAD	1F RES	10.000	1	88,000	2,800	90,800
RUSSELL, DALE O	0000V3	000025	000000	750 FOREST ROAD	1F RES	1.060	1	76,200	144,800	221,000
RUSSELL, EDITH D	0000R9	000034	000000	OLD LYNDEBORO MTN R	1F RES	1.030	1	10,500	0	10,500
RUSSELL, GARY S	0000R1	000029	000000	295 SAWMILL ROAD	1F RES	3.000	1	123,000	3,100	126,100
RUSSELL, GARY S	000R10	000010	000000	32 NORTH PACK LANE	1F RES	95.000	1	111,283 cu	63,300	174,583
RUSSELL, HARRIET YALE	0000R9	000071	000000	GULF ROAD	UNMNG	40.500	1	3,046 cu	0	3,046
RUSSELL, PATRICIA M	0000R9	000036	000003	38 OLD LYNDEBORO MTN R	1F RES	23.690	1	71,267 cu	142,900	214,167
RYAN, LINDA	0000R9	000043	000000	49 FOREST ROAD	1F RES	46.410	1	84,379 cu	73,900	158,279
RYAN, WILLIAM K.	0000S1	000010	000000	49 LAKE VIEW CIRCLE	1F RES	0.900	1	67,700	92,700	160,400
RYMES HEATING OILS, INC.	0000V3	000005	000000	775 FOREST ROAD	2F RES	0.550	1	108,600	141,100	249,700
SALISBURY, DANIEL R.	0000R7	000020	000001	33 THOMAS DRIVE	1F RES	0.110	1	61,400	90,700	152,100
SALTER, GABRIELLE O	0000S4	000016	000000	36 COLONIAL DRIVE	1F RES	1.160	1	70,500	112,400	182,900
SAMENFELD, RUTH M.	0000R5	000009	000001	473 FRANCESTOWN ROAD	1F RES	4.000	1	126,000	282,200	408,200
SAMPSON, JOHN J	0000R9	000063	000000	10 MOUNTAIN ROAD	1F RES	7.000	1	80,100	155,700	235,800
SANDQUIST, PAUL E	0000R6	000015	000000	63 ZEPHYR LAKE ROAD	1F RES	3.040	1	82,100	133,400	215,500
SANFORD, BEN	0000S1	000002	000000	17 LAKE VIEW CIRCLE	1F RES	15.800	1	69,005 cu	109,500	178,505
SANFORD, DALE R	0000S1	000002	000001	13/15 LAKE VIEW CIRCLE	1F RES	2.100	1	72,200	198,100	270,300
SAWYER, CLIFTON D	0000R6	000007	000000	201 SLIP ROAD	1F RES	5.270	1	106,500	63,900	170,400
SBARAGLIA, SHARON ET AL	0000R5	000013	000000	FRANCESTOWN TWN LI	UNMNG	22.000	1	3,362 cu	0	3,362
SCANLAN, RUTH A.	0000S3	000006	000000	26 HIGGINS LANE	1F RES	0.280	1	79,000	78,300	157,300
SCHNEIDER, AASTA M.	0000R5	000034	000001	121 EAST ROAD	1F RES	22.800	1	98,929 cu	358,900	457,829
SCHOCH, RICHARD A.	0000R9	000025	000004	204 NEW BOSTON ROAD	1F RES	2.400	1	80,800	137,700	218,500
SCIBILIA, MARY ELIZABETH ET AL	0000S2	000015	000000	5/7 HEBE LANE	1F RES	0.360	2	184,200	105,700	289,900
SCRIBNER, ROBERT E	0000R4	000007	000001	FRANCESTOWN ROAD	FARM L	15.700	1	2,142 cu	0	2,142
SCRIBNER, ROBERT E	0000R5	000012	000000	OFF FRANCESTOWN ROA	MNGD O	70.500	1	7,640 cu	0	7,640
SCRIBNER, ROBERT E	0000R5	000012	000001	FRANCESTOWN ROAD	1F RES	29.900	1	113,536 cu	32,700	146,236
SEAL, DEBORAH	0000R7	000005	0002-6	2 HALL WAY	1F RES	3.290	1	82,600	273,400	356,000
SEAMANS, FAMILY TRUST	0000R5	000014	000000	FRANCESTOWN TWN LI	MNGD O	10.800	1	1,015 cu	0	1,015
SEIGARS, HERBERT E	0000R4	000020	000000	121 SAWMILL ROAD	1F RES	1.300	1	77,200	28,400	105,600
SEIGARS, HERBERT E	0000R4	000021	000000	117 SAWMILL ROAD	1F RES	3.200	1	82,400	64,500	146,900
SEIGARS, STEVEN E	0000R4	000019	000000	SAWMILL ROAD	1F RES	1.000	1	30,400	0	30,400
SEIGARS, STEVEN E	0000R5	000019	000000	97 PINE RIDGE ROAD	1F RES	152.000	1	124,499 cu	321,700	446,199
SEIGARS, STEVEN E	0000R5	000022	000002	PINE RIDGE ROAD	UNMNG	13.400	1	1,976 cu	0	1,976
SEIGARS, STEVEN E	0000R9	000015	000001	171 FOREST ROAD	COM/IN	4.760	1	174,900	16,100	191,000
SEIGARS, STEVEN E	0000R9	000018	000001	NEW BOSTON/FOREST R	1F RES	14.140	1	113,832 cu	0	113,832
SEIGARS, STEVEN E	0000R9	000018	000003	NEW BOSTON/FOREST R	UNMNG	10.100	1	498 cu	0	498
SEIGARS, STEVEN E	0000R9	000020	000000	NEW BOSTON ROAD	UNMNG	33.050	1	4,474 cu	0	4,474
SEKELLA, JASON G	0000R4	000031	000001	36 SWAMP ROAD	1F RES	1.010	1	68,400	155,300	223,700
SELLING, ROBERT	0000S2	000008	000000	37 SUNSET LAKE ROAD	1F RES	0.640	1	121,800	26,600	148,400
SENNETT, DAVID A.	0000R7	000023	000006	374 NEW BOSTON ROAD	1F RES	5.000	1	86,000	174,800	260,800
SETARO, CHARLES	0000R4	000041	000006	44 KNOTWOOD DRIVE	1F RES	5.290	1	113,300	216,700	330,000
SHAW, CLIFFORD J	0000V4	000017	000000	701 FOREST ROAD	1F RES	1.750	1	79,000	148,500	227,500
SHEA, FRANK H	0000R4	000047	000000	142 SLIP ROAD	1F RES	31.500	1	84,540 cu	143,900	228,440
SHEA, FRANK H	0000R4	000063	000000	106 SLIP ROAD	1F RES	4.900	1	85,800	169,300	255,100
SHEPARD, GEORGE W.	0000R9	000038	000000	88/98 FOREST ROAD	1F RES	10.000	1	104,090 cu	95,400	199,490
SHEPARD, ROBERT	0000R9	000049	000000	81 RUSSELL STATION ROAD	COM/IN	7.820	1	130,300	124,800	255,100
SHERMAN-SR, BRADLEY A	0000S1	000022	000001	131 ZEPHYR LAKE ROAD	1F RES	0.500	1	72,000	133,000	205,000
SHINEROCK, ROBERT N	0000R9	000061	000003	135 MOUNTAIN ROAD	1F RES	6.380	1	79,200	245,400	324,600
SIMMONS, DAVID E	0000S2	000007	000000	35 SUNSET LAKE ROAD	1F RES	0.500	1	121,200	60,600	181,800
SIMMONS, FREDERIC	0000R9	000060	000002	MOUNTAIN ROAD	UNMNG	7.450	1	1,099 cu	0	1,099
SIMMONS, FREDERIC	0000R9	000060	000003	8 DRISCOL ROAD	1F RES	6.250	1	71,391 cu	170,200	241,591
SINK, DONALD	0000S4	000005	000000	33 RIVERBEND DRIVE	1F RES	1.070	1	73,800	135,000	208,800

Owner	Map	Lot	Sub	Location	Use	Acres	Cards	Land	Buildings	Total
SIREN, SANDRA M	0000R9	000046	000002	83 SCHOOLHOUSE ROAD	1F RES	2.700	1	73,400	136,400	209,800
SKEFFINGTON, PEGGY W.	0000R7	000001	000000	608 FOREST ROAD	3F RES	4.400	1	96,800	284,900	381,700
SKINNER, DORIS A TRUST	0000R2	000003	000000	OFF SAWMILL ROAD	UNMNG	36.000	1	5,070 cu	0	5,070
SKINNER, DORIS A TRUST	0000S2	000029	000000	103 SUNSET LAKE ROAD	1F RES	1.170	1	126,300	119,300	245,600
SLEEPER, CARROLL B	0000R5	000011	000000	531 FRANCESTOWN ROAD	1F RES	44.000	1	324,900	262,300	587,200
SLEEPER, EDITH I., ET AL	0000V5	000016	000000	38 EAST ROAD	1F RES	1.220	1	93,000	113,900	206,900
SLEEPER, SCOTT W	0000V4	000023	000000	690 FOREST ROAD	1F RES	17.500	1	85,270 cu	146,200	231,470
SLOSEK, STEPHEN R	0000R7	000011	000006	46 DUNKLEE HILL ROAD	1F RES	6.060	1	79,700	120,700	200,400
SMITH, EDMOND	0000R9	000025	000007	COACH ROAD	1F RES	3.330	1	67,000	0	67,000
SMITH, GARY TODD TRUSTEE	0000R6	000008	000008	258 SLIP ROAD	UNMNG	25.620	1	1,963 cu	0	1,963
SMITH, MICHAEL	0000V5	000011	000000	37 EAST ROAD	1F RES	0.850	1	82,300	108,100	190,400
SMITH, TOD G.	0000R9	000013	000000	OFF FOREST ROAD	UNMNG	10.000	1	1,475 cu	0	1,475
SMITH, TOD G.	0000R9	000014	000000	236 FOREST ROAD	1F RES	4.300	1	84,600	134,500	219,100
SMITH, WENDELL	0000R3	000004	000000	261 OLD BENNINGTON ROAD	1F RES	2.200	1	80,400	168,700	249,100
SMITH-JR, HAROLD L	0000S1	000005	000000	31 LAKE VIEW CIRCLE	1F RES	0.860	1	67,400	62,600	130,000
SNHS GREENFIELD ELDERLY	0000V1	000005	000000	826 FOREST ROAD	EXEMPT	3.300	1	489,600	1,743,900	2,233,500
SOCIETY FOR THE PROTECTION	0000V4	000012	000000	SLIP ROAD	MNGD P	12.480	1	1,298 cu	0	1,298
SOUSA, LINDA C.	0000R6	000008	0008-5	288 SLIP ROAD	1F RES	12.400	1	77,345 cu	230,400	307,745
SPALDING, DONALD H TRUSTEE	0000R4	000056	000000	OFF SLIP/FOREST ROAD	WETLAN	18.000	1	270 cu	0	270
SPARLING, MICHAEL	0000R3	000034	000000	163 CAVENDER ROAD	1F RES	1.100	1	70,400	147,900	218,300
STACY, JAMES	0000R1	000021	000000	310 OLD BENNINGTON ROAD	1F RES	12.030	1	72,724 cu	163,700	236,424
STADNIK, RICHARD T	0000R5	000033	000001	193 EAST ROAD	1F RES	12.900	1	93,321 cu	250,900	344,221
STAITI, DAVID A	0000R4	000050	000000	111 SLIP ROAD	1F RES	1.250	1	77,000	62,500	139,500
STEERE, III, MYRON S.	0000R1	000020	000007	137 MUZZEY HILL ROAD	1F RES	6.050	1	110,400	288,500	398,900
STEFANIK, LEE E	0000R6	000030	000002	291 SLIP ROAD	1F RES	2.130	1	80,300	191,800	272,100
STEVENSON, CHARLES D	0000S1	000004	000000	20 LAKE VIEW CIRCLE	1F RES	1.380	1	69,800	145,000	214,800
STEWART & STEWART REALTY, LLC	0000R1	000001	3-GRVL	OFF OLD BENN.RD/MUZZ	1F RES	47.700	1	278,500	0	278,500
STOUT, NEAL J.	0000S2	000005	000000	27 SUNSET LAKE ROAD	1F RES	0.100	1	112,900	42,600	155,500
STRICKLAND, WAYDE	0000R9	000005	000000	128 MINER ROAD	1F RES	27.690	1	82,919 cu	195,100	278,019
SULLIVAN, LYNN F	0000R3	000012	000006	1299 FOREST ROAD	1F RES	1.400	1	77,600	162,500	240,100
SULLIVAN, RONALD F REV TRUST	0000V4	000026	000000	101 SLIP ROAD	COM/IN	2.900	1	119,100	61,900	181,000
SURDAM, SHANNON W.	0000R6	000008	0008-4	276 SLIP ROAD	1F RES	2.340	1	80,700	294,000	374,700
SUTTERLIN, JAMES SMYRL	0000R7	000032	000000	455 FOREST ROAD	1F RES	3.500	1	101,300	182,200	283,500
SWEENEY, THOMAS J.	0000R7	000006	000003	10 EARLY AMERICAN DRIV	1F RES	3.370	1	98,700	137,200	235,900
SWEET, RICHARD	0000R6	000023	000005	361 SLIP ROAD	1F RES	2.410	1	68,800	101,400	170,200
SYSYN, DAVID A	0000R2	000022	000000	584 SAWMILL ROAD	1F RES	2.900	1	61,800	128,600	190,400
SYSYN, PETER A. ET AL	0000R1	000006	000001	SAWMILL ROAD	UNMNG	13.330	1	1,599 cu	0	1,599
SZYMANOWSKI, MICHAEL J.	0000S1	000022	000000	125 ZEPHYR LAKE ROAD	1F RES	0.500	1	72,000	119,100	191,100
TALBOTT, DUANE R.	0000R9	000042	000000	FOREST ROAD	1F RES	7.000	1	71,500	0	71,500
TARRIO-JR, FRANK R	0000R1	000020	000008	117 MUZZEY HILL ROAD	1F RES	2.240	1	88,500	144,500	233,000
TAYLOR, ELSIE TRUSTEE	0000R4	000022	000000	SAWMILL ROAD	UNMNG	39.400	1	5,280 cu	0	5,280
TENG - CHAO CHENG, ALICE	0000R3	000041	000000	53 CAVENDER ROAD	1F RES	37.000	1	121,790 cu	12,700	134,490
THISTLE, ROBERT A	0000R6	000008	000004	51 ZEPHYR LAKE ROAD	1F RES	5.210	1	86,400	120,000	206,400
THOMAS, ELIZABETH M TRUSTEE	000R10	000001	000000	MOUNTAIN ROAD	UNMNG	57.000	1	8,260 cu	0	8,260
THOMAS, ELIZABETH M TRUSTEE	000R10	000002	000000	PETERBOROUGH TOWN L	1F RES	3.200	1	3,200	0	3,200
THOMPSON, BRADLEY J.	0000R3	000007	000000	1393 FOREST ROAD	1F RES	3.000	1	80,200	135,900	216,100
THOMPSON, MARK	0000V2	000007	000000	27 FRANCESTOWN ROAD	1F RES	9.400	1	94,800	153,900	248,700
THOMSON, GEORGE G.	0000R5	000025	000000	PINE RIDGE ROAD	UNMNG	22.700	1	3,347 cu	0	3,347
THOMSON, GEORGE G.	0000R5	000034	000004	105 EAST ROAD	1F RES	63.700	1	263,720 cu	524,300	788,020
THORNTON, NORMAN P	0000R9	000054	000000	7 MOUNTAIN ROAD	1F RES	2.000	1	80,000	137,000	217,000
THORNTON, NORMAN P.	0000R9	000052	000000	188 RUSSELL STATION ROAD	1F RES	1.100	1	78,200	115,900	194,100
TIMMONS, JEFFRY A. TRUSTEE	0000R7	000005	000000	135 WOODLAND HILL ROAD	1F RES	414.880	1	330,524 cu	536,400	866,924

Owner	Map	Lot	Sub	Location	Use	Acres	Cards	Land	Buildings	Total
TIMMONS, JEFFRY A. TRUSTEE	0000R7	000005	000001	EAST ROAD	MNGD P	14.250	1	1,084 cu	0	1,084
TIMMONS, JEFFRY A. TRUSTEE	0000R7	000005	000003	FLETCHER FARM ROAD	FARM L	12.720	1	4,274 cu	0	4,274
TIMMONS, JEFFRY A. TRUSTEE	0000R7	000024	0003-3	ETNA DRIVE	FARM L	22.250	1	4,918 cu	0	4,918
TIMMONS, JEFFRY A. TRUSTEE	0000R7	000025	000000	FOREST ROAD	MNGD P	28.000	1	3,615 cu	0	3,615
TIMMONS, JEFFRY A. TRUSTEE	0000R7	000034	000000	FOREST ROAD	1F RES	0.200	1	8,700	0	8,700
TIMMONS, ROBERT A.	0000R7	000024	000002	95 FLETCHER FARM ROAD	1F RES	14.570	1	264,718 cu	112,500	377,218
TOBEY, CHRISTOPHER S.	0000R3	000015	000001	1241 FOREST ROAD	1F RES	0.760	1	74,100	122,900	197,000
TODD, BRUCE ET AL	0000R4	000037	000000	8 TODD LANE	3F RES	3.700	2	91,400	193,900	285,300
TRACY, SCOTT D.	0000R4	000041	000001	9 KNOTWOOD DRIVE	1F RES	1.700	1	86,700	175,600	262,300
TRENZ, JAMES W. TRUSTEE	0000V4	000024	000000	682 FOREST ROAD	1F RES	53.600	1	85,524 cu	395,100	480,624
TURNER, ROBERT F	0000R9	000039	000001	70 FOREST ROAD	1F RES	11.310	1	73,275 cu	185,400	258,675
U. S. DEPT OF THE INTERIOR	000R10	000003	000000	PACK MONADNOCK MTN	EXEMPT	1,358.000	1	1,240,200	0	1,240,200
UNION CONGREGATIONAL CHURCH	0000V3	000038	000000	745 FOREST ROAD	EXEMPT	1.900	1	79,600	277,000	356,600
UNKNOWN, R3-47	0000R3	000047	000000	FOREST ROAD	1F RES	7.700	1	21,700	0	21,700
UNKNOWN, R4-23-2	0000R4	000023	000002	FOREST ROAD	1F RES	0.300	1	17,600	0	17,600
UNKNOWN, R4-69	0000R4	000069	000000	DIAMOND SWAMP	1F RES	2.000	1	1,000	0	1,000
UNKNOWN, R4-70	0000R4	000070	000000	DIAMOND SWAMP	1F RES	2.500	1	1,300	0	1,300
UNKNOWN, R4-71	0000R4	000071	000000	DIAMOND SWAMP	1F RES	8.000	1	4,000	0	4,000
UNKNOWN, R6-32	0000R6	000032	000000	PETERBORO TOWN LINE	1F RES	10.360	1	9,400	0	9,400
UNKNOWN, R6-33	0000R6	000033	000000	WEST/SLIP ROAD	1F RES	15.000	1	13,100	0	13,100
UNKNOWN, R6-34	0000R6	000034	000000	WEST/SLIP ROAD	1F RES	10.000	1	10,000	0	10,000
UNKNOWN, R6-35	0000R6	000035	000000	WEST/SLIP ROAD	1F RES	8.000	1	8,000	0	8,000
UNKNOWN, R6-36	0000R6	000036	000000	WEST/SLIP ROAD	1F RES	5.000	1	5,000	0	5,000
VAIHINGER-JR, SAMUEL W	0000S1	000001	000000	29 LAKE VIEW CIRCLE	2F RES	7.350	1	89,900	194,400	284,300
VAILLANCOURT, ROBERT F	0000R5	000008	000006	370 FRANCESTOWN ROAD	1F RES	10.250	1	135,615 cu	317,800	453,415
VANASSE, PHILIP F	0000R3	000037	000000	139 OLD BENNINGTON ROAD	1F RES	44.000	1	86,599 cu	147,000	233,599
VANDYKE, ROBERT B	0000R3	000021	000000	OFF FOREST ROAD	1F RES	10.000	1	10,000	0	10,000
VANDYKE, ROBERT B	0000R4	000035	000000	SWAMP ROAD	1F RES	25.000	1	104,200	0	104,200
VARNUM, ARTHUR C	0000R7	000029	000000	499 FOREST ROAD	1F RES	3.030	1	100,100	138,900	239,000
VARNUM, HAROLD A	0000R7	000031	000000	FOREST ROAD	1F RES	1.500	1	77,300	0	77,300
VENNING, R. STEVEN	0000R3	000012	000008	1283 FOREST ROAD	1F RES	1.610	1	78,400	170,600	249,000
VESTIGE PROPERTIES, INC.	0000R1	000027	000000	315 SAWMILL ROAD	COM/IN	15.000	3	213,900	307,800	521,700
VEZINA, JENNIFER I.	0000S4	000021	000000	26 RIVERBEND DRIVE	1F RES	1.040	1	70,300	137,600	207,900
VEZINA, ROY	0000R3	000045	000000	245 SWAMP ROAD	1F RES	17.000	1	74,174 cu	163,600	237,774
VILLMORE, MERRILL F	0000R7	000022	000000	277 NEW BOSTON ROAD	1F RES	1.350	1	77,400	63,800	141,200
VINCENT, KAREN L	0000R1	000022	000000	204 COUNTY ROAD	1F RES	27.600	1	84,794 cu	219,900	304,694
VINCENT, PELAGIA	0000S1	000027	000000	155 ZEPHYR LAKE ROAD	1F RES	1.000	1	76,000	167,100	243,100
VINCENT, PELAGIA	0000S1	000028	000000	ZEPHYR LAKE	1F RES	0.700	1	9,200	600	9,800
VON MERTENS, CARL	000R10	000013	000002	LYNDEBORO TOWN LINE	1F RES	0.900	1	900	0	900
VOYMAS, DAVID C	0000V2	000012	000000	91 FRANCESTOWN ROAD	1F RES	1.500	1	78,000	233,500	311,500
WADLAND, CHARLOTTE G. TRUSTEE	0000R3	000012	000003	1311 FOREST ROAD	1F RES	1.500	1	78,000	177,100	255,100
WAKEMAN, BRIAN	0000R5	000007	000001	302 FRANCESTOWN ROAD	1F RES	30.390	1	99,985 cu	174,300	274,285
WAKEMAN-III, ALBERT R	0000V1	000003	000000	844 FOREST ROAD	1F RES	3.530	1	82,100	174,200	256,300
WALSH, DANIEL H	0000R3	000012	000002	170 OLD BENNINGTON ROAD	1F RES	1.500	1	78,000	109,200	187,200
WAMBOLT, MARK	0000R6	000023	000004	SLIP ROAD	1F RES	18.290	1	59,150 cu	0	59,150
WATERHOUSE, DAVID A	0000V1	000007	000000	806 FOREST ROAD	1F RES	0.230	1	69,700	82,200	151,900
WEBB, JAMES H.	0000S4	000014	000000	46 COLONIAL DRIVE	1F RES	3.870	1	75,400	162,900	238,300
WEBSTER-JR, BRUCE G	0000V3	000026	000000	754 FOREST ROAD	4F RES	2.670	1	97,300	445,800	543,100
WEEKS, LENNIE	0000V5	000007	000000	652 FOREST ROAD	1F RES	1.000	1	76,000	122,300	198,300
WELDEN, ALICE T	0000V4	000021	000000	714 FOREST ROAD	1F RES	12.260	1	81,231 cu	346,900	428,131
WELDEN, THOMAS P.	0000R7	000015	000000	LYNDEBORO MOUNTAIN	UNMNG	45.000	1	8,595 cu	0	8,595
WENSBERG, PETER C	0000V4	000014	000000	719 FOREST ROAD	1F RES	4.510	1	105,000	457,500	562,500

Owner	Map	Lot	Sub	Location	Use	Acres	Cards	Land	Buildings	Total
WESOLY, RAYMOND	0000R9	000007	000000	FOREST ROAD	1F RES	3.000	1	74,000	0	74,000
WESOLY, RAYMOND	0000R9	000008	000000	278 FOREST ROAD	1F RES	2.100	1	80,200	113,100	193,300
WESTAWAY, JAMES H.	0000R9	000075	000000	131 NEW BOSTON ROAD	1F RES	0.330	1	70,600	97,700	168,300
WESTON, HOWARD H	0000R6	000028	000000	GULF ROAD	MNGD P	11.000	1	1,119 cu	0	1,119
WHEELER, JOSEPHINE C. TRUSTEE	0000S2	000024	000000	95 SUNSET LAKE ROAD	1F RES	1.410	1	115,000	41,600	156,600
WHITE PINE BUILDERS, LLC	0000R9	000003	000001	OFF FOREST ROAD	UNMNG	40.000	1	5,178 cu	0	5,178
WHITE PINE BUILDERS, LLC	0000R9	000003	000003	3 BEACON LANE	UNMNG	3.930	1	750 cu	0	750
WHITE PINE BUILDERS, LLC	0000R9	000003	000006	38 ROCKY LANE	UNMNG	4.600	1	878 cu	0	878
WHITE PINE BUILDERS, LLC	0000R9	000003	000007	46 ROCKY LANE	UNMNG	6.750	1	1,288 cu	0	1,288
WHITE, LOREN D	0000R7	000001	000001	614 FOREST ROAD	1F RES	5.400	1	86,800	161,200	248,000
WILLIAMS, CYNTHIA A	0000S4	000003	000000	19 RIVERBEND DRIVE	1F RES	1.130	1	74,000	128,800	202,800
WILLIAMS, MARK E	0000S5	000006	000000	27 GOULD HILL ROAD	1F RES	5.000	1	91,000	165,800	256,800
WILLIAMS, ROGER L.	0000R5	000009	000000	445 FRANCESTOWN ROAD	1F RES	38.000	1	150,911 cu	320,000	470,911
WILLIAMS, WESLEY C	0000R9	000050	000000	OFF RUSSELL STATION	1F RES	25.310	1	2,465 cu	0	2,465
WILLIAMS, WILLARD P	0000R1	000024	000000	22 MUZZEY HILL ROAD	1F RES	45.520	1	92,453 cu	161,500	253,953
WILSON, ROBERTA E	0000R1	000014	000000	444 OLD BENNINGTON ROAD	1F RES	17.400	1	69,335 cu	51,400	120,735
WIMPORY, ROBERT L	0000R6	000023	000007	381 SLIP ROAD	1F RES	3.630	1	75,300	231,100	306,400
WINCHESTER, SARAH W TRUS	0000R1	000020	000013	103 MUZZEY HILL ROAD	1F RES	24.790	1	91,360 cu	211,000	302,360
WINSLOW, DONALD R	0000R3	000002	000001	FOREST ROAD	UNMNG	9.800	1	1,180 cu	0	1,180
WINSLOW, DONALD R	0000R3	000006	000000	1403 FOREST ROAD	1F RES	6.000	1	80,457 cu	89,500	169,957
WOLAVER, DAN H.	0000R5	000030	000001	71 DODGE ROAD	1F RES	4.600	1	93,600	171,700	265,300
WOOD, ANDRE D	0000S5	000004	000000	14 GOULD HILL ROAD	1F RES	5.000	1	94,000	151,700	245,700
WOODBURY, CAROLYN M	0000R7	000011	000001	379 NEW BOSTON ROAD	1F RES	1.800	1	79,200	184,500	263,700
WOODBURY-III, PHILIP J	0000R3	000001	000005	1388 FOREST ROAD	1F RES	5.120	1	86,200	195,300	281,500
WOROSZ, VICTORIA A.	0000R3	000040	000000	79 OLD BENNINGTON ROAD	1F RES	9.600	1	116,200	258,200	374,400
WORTH, BRADLEY H.	0000R5	000008	000004	398 FRANCESTOWN ROAD	1F RES	2.980	1	98,400	192,200	290,600
WOZNIAK, THOMAS	0000V1	000009	000000	792 FOREST ROAD	COM/IN	0.240	1	83,800	15,300	99,100
WRAY, ROBB G	0000R3	000016	000000	1239 FOREST ROAD	1F RES	0.800	1	67,000	176,000	243,000
WRIGHT, MATTHEW J.	0000R3	000012	000004	1309 FOREST ROAD	1F RES	1.500	1	78,000	149,100	227,100
WRIGHT, TROY M.	0000R7	000005	0002-7	HALL WAY	1F RES	2.580	1	65,200	0	65,200
WRIGHT, TROY M.	0000R7	000044	000000	NEW BOSTON ROAD	1F RES	5.530	1	87,100	-87,100	0
WYNNE, JOHN A.	0000S5	000010	000000	LONGWOOD DRIVE	1F RES	6.980	1	37,700	0	37,700
YEATON-JR, PETER A	0000R9	000022	000000	79 NEW BOSTON ROAD	1F RES	0.700	1	73,600	32,500	106,100
YERKS, SCOTT	0000R9	000074	000000	113 NEW BOSTON ROAD	1F RES	1.300	1	77,200	189,500	266,700
YOUNG, KENNETH J.	0000S1	000015	000000	30 ICE HOUSE LANE	1F RES	0.300	1	75,200	125,900	201,100
ZAWADOWICZ, WAYNE	0000R6	000029	000002	16 CORNWELL ROAD	1F RES	4.830	1	77,700	161,800	239,500
ZUKOWSKI, WALTER	0000S1	000023	000000	ZEPHYR LAKE ROAD	1F RES	0.500	1	43,200	0	43,200
ZWICKER, BRANDON	0000R3	000029	000000	307 CAVENDER ROAD	1F RES	3.900	1	67,900	148,300	216,200

TOTAL ACRES	TOTAL LAND VALUE	TOTAL BUILDING VALUE	TOTAL VALUE
16527.248	$102,193,153.00	$159,624,000.00	$261,817,153.00

STATISTICAL UPDATE

As a requirement by the Department of Revenue Administration, the Town of Greenfield has contracted Avitar Associates of New England to statistically update the assessments of all properties in Greenfield for tax purposes. RSA 75:1 requires the select board to maintain all property assessments at their fair and true value. Therefore, the goal of the recent work has been to equitably assess all properties at market value as of April 1, 2005. Recent property transfers in Greenfield were used as the foundation for establishing these new values, and will be implemented for the December 2005 tax bills. Please remember that the current tax rate will be adjusted as a result of this update. On average, property assessments increased by approximately 42.9% as a result of this statistical update.

The Select board, in conjunction with the Department of Revenue Administration will also establish a new tax rate for the December bills. This rate will be based on the total of the newly established property values and all appropriations approved at the last town, school and county meetings, less anticipated revenues.

If you are aggrieved by your revised assessment or have proof that your property is disproportionately assessed, you may apply for an abatement with the Town of Greenfield no later than March 1, 2006. Abatement applications can be downloaded on the web at www.nh.gov/btla under forms and applications or you may obtain them at the town office during regular business hours.

If you have any questions regarding this information, please contact Greenfield Assessing Agent, Jim Rice at 798-4419.

Tax Rate Comparison Chart

	1995	1996	1997	1998	1999	2000	2001	2002	2003	2004	2005
TOWN	3.91	4.04	4.01	4.50	4.68	6.18	8.07	8.30	7.09	9.12	4.16
SCHOOL	19.86	17.31	18.05	20.67	8.62	10.72	11.81	9.01	13.34	14.34	9.32
STATE ED	0.00	0.00	0.00	0.00	4.86	4.87	5.89	4.83	4.53	3.46	2.11
COUNTY	1.66	1.69	1.73	1.49	1.35	1.53	1.75	1.33	1.30	1.33	0.91
TOTAL:	**$25.43**	**$23.04**	**$23.79**	**$26.66**	**$19.51**	**$23.30**	**$27.52**	**$23.47**	**$26.26**	**$28.25**	**$16.50**

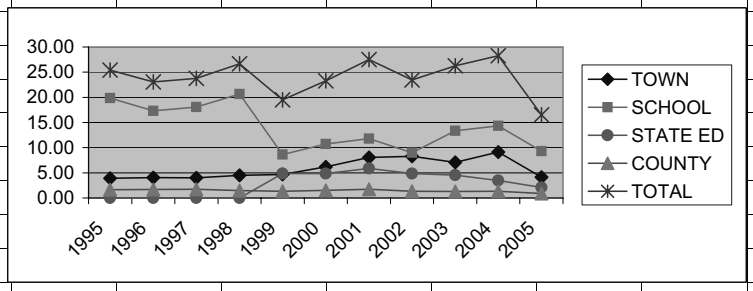

These coupons can be saved throughout the year and dropped off at the Greenfield Elementary School, Post Office, Town Hall, Recycling Center, Delays, Library and other drop-off locations.

Greenfield Elementary is also collecting used printer and toner cartridges. Instead of throwing out these used items, please save them for the school. It can provide students with many beneficial services as a result of the money raised. Our school raises over $100 a year with this program.

South Meadow Middle School is saving Campbell's Labels For Education. This involves saving the entire label from cans off Campbell's products; such as their line of soups, Goldfish snack crackers, Franco American Spaghetti/Gravies and many other items. It is as simple as removing the label from the can and saving it for the school.

Remember, most of these products are ones you use everyday, so no extra expense is involved. Instead of throwing these items away, please donate them to the schools. Be sure to ask family and friends to save them for the school too. Not only do these programs help to reduce waste in our local landfills, they provide much-needed funds for our schools. It is vital that we all re-use instead of dispose of any materials that we can...and we might as well get paid for doing so! It is amazing how simple, yet beneficial, this form of raising money for the schools can be!!!!

Thank you all for your continuing support!

Ruth Bergmann
GES PTO Treasurer and Boxtop Coordinator

BROWNIES & GIRL SCOUTS HELP KATRINA EVACUEES

We all watched in horror as the victims of Hurricane Katrina clung to rooftops waiting to be evacuated to emergency shelters. We listened to terrifying story after story of people forced to chop through their roofs to get to safety or watch helplessly as loved ones were swept away in the rising flood water. Most were left with only the clothes they were wearing. The pictures of these people that were left without water, food, shelter, medicine or any basic living necessities still haunt us. Greenfield Brownie Troop 338 and Junior Girl Scout Troop 585 are joining together to help these Hurricane Katrina evacuees.

The girls are participating in a project that the Girl Scouts of Northeast Mississippi (GSNEMS) is organizing. GSNEMS has been working with local agencies to provide for the evacuees in their area, and their immediate needs are being met. Now GSNEMS is looking further down the road. GSNEMS is providing small gifts that children can give to their parents for Christmas. Several groups are taking on getting toys for the kids, but we know how much it means to a child to be able to give something to their parents. GSNEMS is going to set up a Holiday Shop on Dec. 11. Churches will use their buses to bring the evacuee children in so they can pick out gifts for their loved ones. GSNEMS will have play money for them to shop with, etc.

Brownie Troop 338 and Junior Girl Scout Troop 585 are collecting gifts that children can give to their loved ones (not just Mom and Dad but perhaps their Grandma, Grandpa, Aunt, Uncle or other primary caregivers). We are collecting items like candles, small picture frames, books, bath stuff, jewelry, make up, billfolds, etc. for women. For men, work gloves, hand tools, golf balls, tennis balls, etc., whatever you can think of. We also need some white or natural gift bags with handles, as they are going to let the kids stamp stuff on the bags and put the gifts in them to take home.

If you would like to donate items to this worthy cause and help make a family's holiday brighter, please drop them off in a donation box at Greenfield Elementary, give them to a Troop 338 Brownie, Troop 585 Junior, or call Ruth Bergmann at 547-6893. We will be sending the packages so that they arrive in Mississippi by December 10th.

Thank you all for your generosity!

Ruth Bergmann
Leader, SWGS Brownie Troop #338

THANK YOU SO MUCH!

A giant thank-you to everyone who participated in the Greenfield "When the Saints Come Marching In" event on October 29. $675.- was raised to benefit the Collins, Mississippi Elementary School Playground (which was destroyed by Hurricane Katrina) Rebuilding Fund.

Special kudos to the dedicated organizers: Nell Conkright and Nanette Perrotte. Thanks to the storytellers: Sebastian Lockwood and Jo Putnam for enthralling the audience. Thanks to the musicians: Nell Conkright, Nanette Perotte and the Full Cold Moon Band. Special thanks to everyone who donated to the silent auction, to Athanasia Badoian for organizing the children's crafts, to Kay, the massage therapist for donating her time and massage proceeds. Thanks to Karen Day for staffing the front table. And Special thanks to all the members of the Greenfield Woman's Club and, the Greenfield Givers and Beverly Carbee for baking such wonderful treats.

Aasta Maria Schneider Torsen

Deadline for the Feb/Mar Issue of the Spirit is January 1st.

continued on page 11

JUST FOR FUN ANSWERS



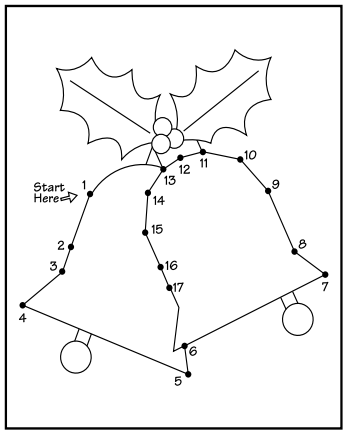

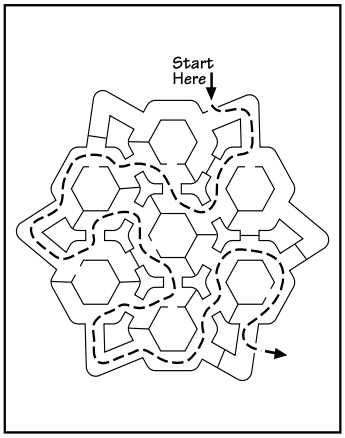

SPIRIT SUBSCRIPTION

Many people, who have moved away from Greenfield, have expressed an interest in receiving the Spirit to keep up with what is going on in town and to learn about their friends. Of course, printing and mailing the Spirit is an expense for the town, so we have decided to make it possible for non-residents to buy a subscription to the Spirit.

Name _____

Address _____

City _____ State _____ Zip _____

The cost for a one year subscription to the Spirit is $6.00. Please send this form and the appropriate amount to:

The Spirit
c/o Greenfield Selectmen's Office
PO Box 256
Greenfield, NH 03047

Greenfield Community Food Pantry and Clothes Closet

Open Saturdays, 10am - Noon

Located at 12 Depot Drive

Offering temporary food assistance to area residents in need

To Donate Food:
Leave non-perishable foods in the drop-off boxes available at the Greenfield Post Office, Delay's Market and the Church Ministry Office.

Sponsored by
The Greenfield Congregational Covenant Church
Ministry Office: 12 Depot Drive, Greenfield, NH 03047
Open M-W and F 9am - 12 noon
Tel: (603) 547-3626 Email: greenfieldchurch@tellink.net
Sunday Worship Services 10am

2006 Copy Deadline Schedule for The Spirit

DEADLINE: JANUARY 1ST FOR FEB/MAR ISSUE.

Deadline: March 1st for the Apr/May Issue.

Deadline: May 1st for the Jun/Jul Issue.

Deadline: July 1st for the Aug/Sep Issue.

Deadline: September 1st for the Oct/Nov Issue.

Deadline: November 1st for the Dec/Jan Issue.

THE DOLLARS AND SENSE OF SAVING SPECIAL PLACES

In October the Conservation Commission sponsored "The Dollars and Sense of Saving Special Places," an hour-long illustrated presentation about the effects of growth, the benefits of open space, the economics of land use, and funding sources available to support conservation projects.

It was unfortunate that so few people attended, especially since so many folks have expressed their alarm at the rate of growth in Greenfield. If more people had come, they would have learned that on average, new residential development does not pay enough in property taxes to cover the cost of town and school services demanded by the new residents. Cost of community services studies completed in Stratham, Exeter, Dover, and other communities show that for every $1.00 received in property taxes from residences, a community incurs between $1.01 and $1.17 in costs for services. In contrast, for every $1.00 received in taxes from open space lands (forests, farms, etc.), a community pays between just $0.19 and $0.94 for the services required. Keeping important land as open space, through zoning, conservation easements, or town acquisition, can help stabilize a community's property taxes.

Aside from the tax benefits, there are, of course, quality of life benefits to be considered. New Hampshire is losing 12,000 to 15,000 acres of open space a year to development. That is equivalent to building houses, roads and shopping areas in an area half the size of an average New Hampshire town. It is open space that gives our towns their traditional character and appearance. Unless towns protect open space strategically and intentionally, it will be consumed by development.

In the coming months the residents of Greenfield will be asked to consider these facts and think about how we want our town to look in the future.

The Conservation Commission

CROTCHED MOUNTAIN RESPONDS TO COMMUNITY NEEDS

In a recent report submitted to the Charitable Trusts Unit of the New Hampshire Attorney General's Office, Crotched Mountain Rehabilitation Center (CMRC) has calculated that it spent $4,952,523 during its 2004-05 fiscal year to address community needs. The report is submitted annually, as required by state law, and is posted on the organization's web site:

http://www.crotchedmountain.org/crotchedmountain/html/prescommbenefits.htm

"This amount reflects the total value of free and subsidized services for 12 different 'community benefits,'" states president, Donald L. Shumway. Community benefits include a range of programs and services designed to meet the health needs of the communities Crotched Mountain serves – principally people with disabilities throughout New Hampshire and beyond, as well as families living in local communities in the Monadnock region.

Specific accomplishments among the community benefits include: 1) Children's Specialty Hospital, which provided skilled nursing care for 54 short-stay and medical/post-op patients; 2) Brain Injury Center, enabling community reintegration for 31 inpatient adults daily; 3) Dental Clinic & Health Center, which delivered 558 inpatient appointments combined annually; 4) Outpatient Clinic, which provided 4,837 appointments for 525 people of all ages; 5) School Partnership Program, which strengthened the capacity of local schools to educate 80 students with disabilities throughout New Hampshire; 6) Internship & Volunteer Programs, which supported 98 medical, clinical, and international students and 7 alternative break groups throughout the year; 7) Aquatics, which rendered 28,124 individual therapeutic and recreational uses; 8) offered Professional Education & Training for 67 healthcare practitioners; 9) Information & Referral, which provided assistance, counseling, and technology access to 11,950 individuals; 10) enrolled 35 students in our Licensed Nursing Assistant (LNA) classes; 11) Wonderworks, which provided child care for up to 50 children of employees and local families on a daily basis; and 12) Community Enrichment, which provided financial support and in-kind donations totaling $15,597 for local health-related projects and community endeavors.

"Our community benefits address a number of identified needs in our communities, including access to dental care and nutrition; fitness and safety; specialty medical services, such as physical and occupational therapy, speech/hearing, and assistive technology; mental health; professional and community education; child care and early intervention; family support; and transportation," continues Mr. Shumway. These community needs were identified through a series of comprehensive assessments conducted in November, 2000 which, by law, were reviewed and updated in 2003.

Because it serves two distinct communities, Crotched Mountain conducted its own independent research to survey the needs of people with disabilities and also teamed up with a group of local health and human service organizations, led by Monadnock Community Hospital, to determine the health needs of the general population living in the greater Peterborough area.

"This year we estimate Crotched Mountain will deliver over $5 million worth of community benefits, distributed throughout the 12 different programs and services," stated Mr. Shumway. "We invite interested members of our communities to review our community benefits plan, which is posted on our web site, and offer us their input."

Crotched Mountain is a charitable organization employing more than 900 people. Its mission is to serve individuals with disabilities and their families, embracing personal choice and development, and building communities of mutual support. Crotched Mountain provides specialized education, rehabilitation, community, and residential support services for more than 2,000 consumers, including individuals with disabilities and the elderly, living in New England and New York. For more information about Crotched Mountain's community benefits, contact: communitybenefits@crotchedmountain.org.

FRIDAY & SATURDAY NIGHT MOVIES

CROTCHED MT. MEDIA CENTER

Movies are each Friday at 6:15 PM and 1PM on some Saturdays. Everyone is welcome (children need to be supervised by an adult) and the cost is free!

DECEMBER 2: MIRACLE AT MOREAUX - Three Jewish children fleeing Nazi occupied France find refuge in a Catholic school where they must deal with overcoming stereotypes.

DECEMBER 9: THE EDUCATION OF LITTLE TREE - An 8-year-old boy, half-white/half-Cherokee, goes to live with his grandparents in the backwoods of Tennessee in 1935 and is taught the way of life and the land.

DECEMBER 16: ATLANTIS IN SEARCH OF A LOST CONTINENT - Step back into ancient history and for a few moments experience Atlantis as it might have been.

DECEMBER 23 & 30: CLOSED FOR HOLIDAYS

JANUARY 6: CIRQUE DU SOLEIL PRESENTS QUIDAM

JANUARY 13: JULIUS CAESAR - Shakespeare creates neither a clear-cut hero nor a villain. Instead, this great tragedy presents complicated human beings in agonizing conflict with one another.

JANUARY 20: TRAILSIDE THRU-HIKING THE APPALACHIAN TRAIL - Trailside follows thru-hikers equipped with camcorders alond the 2,158-mile granddaddy of all footpaths.

JANUARY 27: REMEMBER THE TITANS - Based on the true story of an African American football coach hired by a Virginia high school in 1971 during it's first year of integration.

JANUARY 28, 1PM: THE SECRET OF ROAN INISH (ISLAND OF THE SEALS) - The magical tale of a girl whose search for her missing brother brings an Irish legend to life.

SPONSOR THE SPIRIT

If you'd like to sponsor an issue of the Greenfield Spirit, please call Deb at 547-3442 to sign up. The cost is low, and it's a great way to get the word out about your business or group, as well as an easy way to support your community.

GIVers' CORNER

WOULD YOU LIKE TO BE A DONOR TO OUR GREENFIELD "WOODBANK"? The soaring cost of home heating fuels will strain every Greenfielder's winter budget, and, for some among us, the financial strain of keeping warm will be extremely difficult. For the benefit of those in unusual need, the GIVers is working with the town to create a woodbank from which small, "bridge the gap" lots of stove-wood may be drawn according to need.

At the moment the GIVers' most pressing need is to build up our stockpile of wood. We need both seasoned hardwood for the coming season and green for the next and beyond. Although we prefer donations of stove-length wood that is already split, we'd be pleased with any offering - including timber in log form. We also can arrange to pick up stove-length wood and stove-length timber rounds in case delivery by the donor is not possible.

To paraphrase H. D. Thoreau's rumination on the virtues of firewood: Wood warms thrice. Once when cut, once again when split and piled, and yet again when burned! Wood from our proposed bank will go Thoreau one better - it also will warm the hearts of those who give it.

If you would like more information about how the woodbank program works, or, if you would like to make a donation to the bank, please call Jim Orr at 547-3311/extension 409. Thanks for your interest and help.

DO YOU KNOW OF ANY NEWCOMERS TO GREENFIELD? If so, would you please give MaryAnn Grant a call at 547-8856. MaryAnn is the point person for the GIVers' "Welcome Basket" program, and she would be pleased to receive info about new residents as she makes up baskets for the Fall and coming Winter.

WINTER CARNIVAL -2006

One again, we will be working with Molly Anfuso, the Greenfield Parks and Recreation Director, to organize the annual Greenfield Winter Carnival. The tentative date is Saturday, Feb. 4. We're hoping to make it the best ever, so keep your fingers crossed for good ice for skating and fishing at Sunset Lake, plenty of snow for the kid's sled races, and fair weather for all!

DO YOU HAVE ANY SUGGESTIONS FOR GIVers' PROJECTS? DO YOU WANT TO JOIN THE GIVers? If so, please call Neal Brown at 547-2023 and sound off.

HAPPY HOLIDAYS TO ALL!

Greenfield Conservation Commission's
SPECIAL PLACES PHOTOGRAPHY CONTEST

It's fun! It's easy! And any Greenfield resident 18 or over can do it!

The Greenfield Conservation Commission invites all amateur photographers to enter our Greenfield's Special Places Photography Contest. Show us what you consider are special places in Greenfield. All winning images will be featured online at Greenfield's Town website (www.greenfield-nh.gov/) and may be considered for print publication at another time. In addition, first, second, and third prize winners will receive cash prizes of $50, $35 and $20 respectively.

There will be (4) separate contests all with the same theme but different seasons of the year. The winter contest will be from December 21 to March 19, spring from March 20 to June 20, summer from June 21 to September 21, and fall from September 22 to December 20. Applications will be available at any time during each contest.

Each season's contest will be advertised in the appropriate Greenfield Spirit and on the Town's website. Contest forms will also be available online, at the Town Offices and the Library.

Rules:

To be eligible for the contest, each entrant must completely fill out the contest form supplied for each submission.

In Addition:

- Digital and film submissions will both be accepted and compete alongside one another.
- All entries must be on 4" x 6" color prints.
- All digital submissions must include a 4" x 6" printed photo along with the digital file.
- Digital files should be submitted on a CD.
- All prints should be submitted in a protective plastic cover of some kind.
- Submissions are limited to 5 images for each season's contest
- Winning images (1st, 2nd, & 3rd place) in each season's contest will win a cash prize.
- The entrant must be a Greenfield resident and be an amateur photographer 18 or over.
- All photographs whether digital or print will <u>not</u> be returned to the entrant but will become the property of the Greenfield Conservation Commission.
- Name and address should be marked on the back of each photo and/or on the front of each CD (use only felt tip marker).

Photos will be displayed at the library and online at the town's website for 10 days after the season contest closes. All residents will be allowed to vote on their favorite photographs by sending an email to the Greenfield Conservation Commission via the chair's address (riverqueen@pobox.com) or in writing to the Greenfield Conservation Commission.

The first season will be the Winter Contest. We will begin taking entries from December 21st up to and including March 19th. Each photographer may submit up to 5 photos for the Winter Contest. Each submission must include a contest form.

Greenfield Conservation Commission's
SPECIAL PLACES
WINTER PHOTOGRAPHY CONTEST
December 21st to March 19th
Amateur Photography Contest Form

Name: _____

Address: _____

Phone number: _____

Email: _____

Description of Photo Entry: _____

_____

Photo Location: _____

_____

Date of Photo: _____

Date of Entry: _____

I certify that I am an amateur photographer who took this photo. I understand that by submitting it for this contest it will NOT be returned and that it becomes the property of the Greenfield Conservation Commission. I give and grant, in perpetuity, to the Greenfield Conservation Commission, the right to use, publish, and display the photo as it sees fit. I agree that no advertisement or other material need be submitted to me for any further approval or publication of this photo.

Should my photo be used in any publication published by the Greenfield Conservation Commission, I will be notified in writing prior to the printing and will receive a credit line.

_____
(Signature)

Dated: _____

Submissions and/or votes should be sent to the Greenfield Conservation Commission, Special Places Contest, PO Box 256, Greenfield, NH 03047 or brought to the Town Offices. Questions may be directed to Karen Day, Chair at 547-2985.

Greenfield Tradespeople: To include your FREE Business listing, call 547-3442

Aaron Chacos Carpentry
Decks, Roofs, Framing
688 Forest Road
547-3020 or 801-7485

Allrose Farm
Handmade Luxury Textiles
East Road - 547-3849

Alyssum Proctor - Realtor
Broker/Associate
Proctor & Greene Real Estate
547-3020 or 801-7485

Amanda Mattil
House Cleaning Service
547-6301

A-Quality Services-Stonemasons
Fireplaces, Stonewalls, Waterfalls,
Ponds & Cultured Stone
547-3096

A.THA.NA.SI'.A
Organic cotton flannel & fleece blankets and dolls. Athanasia Badoian.
547-6377 or athbad@aol.com

Belmore Farm
Route 136 Near Oak Park
Fresh Produce in Season

Brad Thomson Flooring
Wood Floors Installed
Sanded & Finished - 547-2117

Brenda Wesoly
Tax Preparation Service - 547-2670

Brian Wakeman
Wakehandyman Services
Home& Yard maintenance
289-6617 - wake@sihf.net

Bruce Gagnon and Sons
Carpentry, Painting, Roofing,
Remodeling, Plowing, Sanding
547-6666

Carbee`s Corner
Restaurant, Bakery and Gifts
547-3322

Carolyn Woods Grisafi
Indep. Sales Consult. Longaberger baskets
& pottery, wrought iron and
home decor. 547-2008

Changin Angles Salon
Kim Taylor, Owner
603-801-7523
Appointments Please.

Chris Borden
Sewing and Stitchery
Repairs and Creations - 547-2025

D&D Plastering
Ceilings, Additions, Houses
Quality work since 1979
Many local references - Call Bill 547-2163

Dario A. Carrara
New Construction and Remodeling
Insured - 547-0494

David Lloyd: Computer Consultant and Photographer
Home visits available. Advice on
software, internet etc. 547-8618

Debi Kramer: Certified Nursing
Asst. In home care, assisting elderly
w/daily activities and needs. CPR &
First Aid Cert. 547-2163

Delay's Market
Groceries, gasoline, subs - 547-3414

Designs Online
Graphics and Updates
http://designs.net 547-3030

Don Haney, REALTOR, EA Bishop Co.
924 3331 ext 10
547 3713 home/620 2972 cell
donaldgrnfld@aol.com

Downunder Gun Thunder - Paul R Cowled
Firearms sales by appointment
downundergunthunder@yahoo.com
Greenfield - 603 562 6525

Eric the Butcher
Quality cutting deer, sheep, moose, etc.
On or Off Site - Rabbits available
Leonardi's - Forest Road - 547-3369

Fran McMahon
Excavating - Building Wrecking
Land Clearing + Chipping
547-6425 or 620-1302

Fred Simmons
Music for weddings, fairs, events
547-3730

Josh and Barry Fulton
Fulton Repair
ServiceTruck/Trailer Equipment
Repairs & Welding 547-3538

Jeremy Gagnon
Gagnon Landscape Services
Mowing, Fall Cleanups
547-8655

Gail Curtis
Broker/Associate ERA Masiello
Making Your Real Estate a Dream of
Reality-547-2155 www.gailcurtis.com

Greenfield Auto Service
General Car Repair, Front end
Alignment, Foreign or Domestic
Tom Wozniak - 547-6308

Vincent Anfuso
Greenfield Forge
Knife Maker & Traditional Blacksmith
547-2500

George Rainier
Greenfield Gardens
Seasonal Produce, Eggs and
Starter Plants 547-2108

Vic and Barbara Mangini
The Greenfield Inn
Forest Road - 547-6327

Greenfield Thrift Shop
Open Sat.10am to 1pm
12 Depot Drive - Call 547-6827
Sponsored by Greenfield CC church

Denise Hopkins
The Horsesitter
Animal Specialist - 547-3208

Horse Tenders
Experienced farm hands, Farriers,
Horse Sitting, etc
horsetenders@adelphia.net - 547-2021

Jarvis Adams
Plumbing & Heating - 547-2706

JDH Restoration
Remodeling, Post & Beam
Home & Barn Repairs
562-6690

Jim Grant: Hired Hand for Rent
Light Carpentry, Painting, Yard Work,
Elderly discounts 547-2422

Greenfield Tradespeople: To include your FREE Business listing, call 547-3442

Jim Teates TV & Satellite
PO Box 340 - Greenfield
603 547-6629 Phone & Fax -
jttv7147@yahoo.com

Joseph Ferry
General Contracting & Carpentry
547-3309

Kemp's Used Auto Parts & Trucking
Russell Station Road
547-2768

K. Sweeney Construction, LLC
Sitework and Excavation, Septic Systems
94 Fletcher Farm Rd.
547-3748 or 562-7074

L.G. Cadorette and Family
Logging, Cordwood
"Logging the Old Fashioned Way"
547-3468

LS & NM Repair Services
Auto repair, welding, small engines, tractors, trailers, and snowplowing.
547-3766

Lyris Lifesharing Community at Ploughshare Farm
serving folks with special needs
Day Program & Residential 547-2547

Margarita Good - Custom Sewing
for Women & Children. Bridals, Special Occasions, Proms, Heir- looms, Grp Sewing Classes - 547-8852

Monadnock Tent Rentals
John Hopkins
562-6690

Nikki's Adventures, LLC
Mountain Bike Rentals
John Hopkins
562-6690

North Country Print Works
COMPLETE service for your website: Design, Improvement, Advertising.
Grow your own market and sales. 547-3234

Norah's Depot Child Care Center
Before and After School Care.
Nursery & Pre-school programs.
6 wks - 12 years. - 547-8322

Pamela Graesser
"I Do Weddings"
Justice of the Peace - 547-6472

Patrick Foy/Loan Officer
Cousins Home Lending, Inc.
Prompt, courteous service tailored to your specific mortgage goals. 547-5576

Plan-It Design Service
An Interior Space Planning Service
Specializing in Kitchen Design
547-2466

Richard Metivier
Metivier`s Small Engine Repair
Servicing, Repair, Used Equipment
547-2780

Ron Lucas Carpentry
Home Building, Design, Remodeling
stonegate@monad.net
547-3395

Sandy Rector • 547-8595
Independent Sales Consultant
Pampered Chef
Kitchen Utensils, Pots & Pans and More

Shepard's Automotive & Towing LLC
81 Russell Station Road - 547-3821

Side Trax Cafe
Breakfast, Lunch, Dinner
& Take-Out - 547-3244

Joe Brady
Silver Birch
Satellite Communications
547-2841

Stonegate Farm and Flowers
Wholesale & Retail Perennials, Garden Design - 84 Driscoll Rd - 547-3395
stonegate@monad.net

OFFERING GRATIS: **Student Massage Therapy** by Mike Deschenes
400 New Boston Road
Contact: Mdeschenes5@hotmail.com

Susan Wray, Realtor
Prudential Verani Realty
Friendly & Professional Service
547-8710 swray@pruverani.com

Ten Talents
Natural Colored Sheep: Livestock
Yarn, Roving, Lambskins, Meat
Conrad & Ellen Dumas 547-2621

Thom Gagne
Hardwood, Laminate, Engineered
Floor Installation & Repair -
547-2024

VoiceYoga Classes
Tuesdays 5:30 - 7pm, 7-8:15pm
10 wk sessions, $120
Call Nanette Perrotte, 547-3373

Warren A. Aldrich Installations, LLC
Drapes, etc. installed, Wallpaper & Painting. Other creative home projects.
562-7731 and 547-2085

Winrose Farm
Free-Range Poultry & Pork
Firewood - www.winrosefarm.com
547-3390

Wonderworks Learning Center
Preschool & Pre-K Program
Childcare 6 wks-12 yrs
547-3311 ext. 324

Yankee Farmer, Route 31
The Seigars Family
Plants, Trees, Bushes, Fruits, Flowers,Vegetables. 547-6421

>NEW
Linda Gray, Equine Homes
Realtor and Appraiser
For All Your Real Estate Needs
547-2447 or LKG@equinehomes.com

Laura Putnam
Your Neighborhood Realtor
ERA The Masiello Group
lputnam@masiello.com 547-3331

New England Forest Products, Inc.
315 Sawmill Road, Greenfield
547-3207 or office@neforestproducts.com
Web: www.neforestproducts.com

Your ad could be here!

Just send us your information and we'll print it for free. Make sure you only give us 4 lines (between 10-15 words).

Thanks.

HOLIDAY
CRAFT FAIR & BAKE SALE

Thursday - Saturday, December 15th - 17th
10:00 a.m. - 4:00 p.m. in Carter Hall

Craft Items, Baked Goods & More

Located at: Crotched Mountain
1 Verney Drive, Greenfield, NH

For more information contact
Leah Fiasconaro-Conway
at 547-3311 ext. 300

The Spirit is published bimonthly by the Greenfield NH Selectmen's
Office: 603-547-3442
Fax: 603-547-3004

Editor: Karen Day
Tel: 547-2985 Fax: 547-3540
Email: riverqueen@pobox.com

To submit articles to the Spirit:
Either: E-mail text to: greenfieldnhbos@verizon.net, or drop off typed article to the Town Offices. Send in serious or funny photos, articles, news of the town, poems, drawings, historical info, etc., with name of writer and photographer. Thanks!

Original Spirit Design by Designs Online

Next issue deadline: January 1, 2006

Board of Selectmen
Box 256
Greenfield, NH 03047

BULK RATE
U.S. POSTAGE PAID
Greenfield NH 03047
Permit No. 3

Postal Patron