PROJECT DESCRIPTION:

CONSTRUCTION OF PUBLIC UTILITY/PERSONAL WIRELESS SERVICE FACILITY CONSISTING OF A MONOPOLE TOWER, INITIALLY (1) EQUIPMENT SHELTER, ASSOCIATED ANTENNAS, AND A UTILITY BACKBOARD WITHIN A FENCED COMPOUND. NO WATER OR SEWER IS REQUIRED.

CODE COMPLIANCE:

ALL WORK AND MATERIALS SHALL BE PERFORMED AND INSTALLED IN ACCORDANCE WITH THE CURRENT EDITIONS OF THE FOLLOWING CODES AS ADOPTED BY THE LOCAL GOVERNING AUTHORITIES. NOTHING IN THESE PLANS IS TO BE CONSTRUED TO PERMIT WORK NOT CONFORMING TO THE LATEST EDITIONS OF THE FOLLOWING:

1. NH BUILDING CODE
2. UNIFORM BUILDING CODE
3. BUILDING OFFICIALS AND CODE ADMINISTRATORS (BOCA)
4. UNIFORM MECHANICAL CODE
5. ANSI/TIA/EIA-222-F
6. UNIFORM PLUMBING CODE
7. NATIONAL ELECTRIC CODE
8. LOCAL BUILDING CODE
9. CITY/COUNTY ORDINANCES

Florida Tower Partners

SITE NAME: GREENFIELD

SITE ID: NH1116-A

46 ZEPHYR LAKE ROAD
GREENFIELD, NH 03047

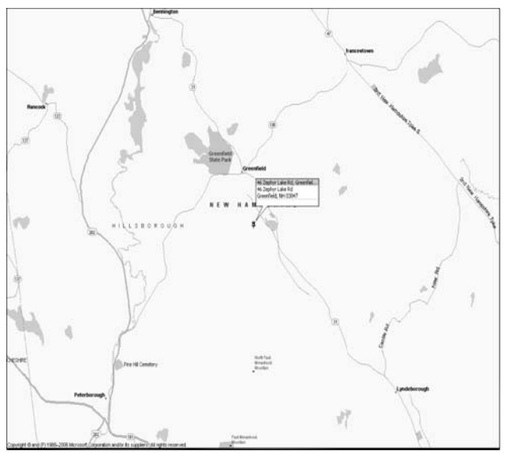

VICINITY MAP
N.T.S.

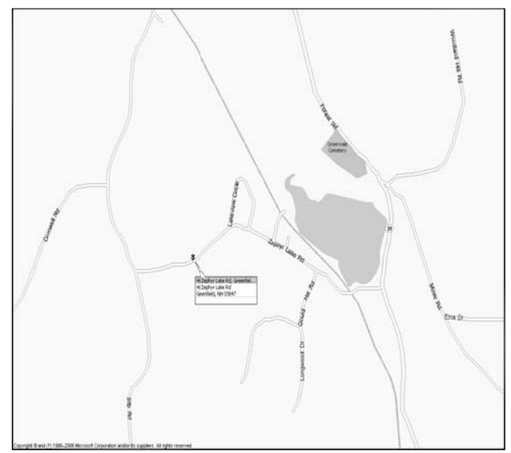

LOCATION MAP
N.T.S.

infinigy engineering & surveying
11 HERBERT DRIVE
LATHAM, NY 12110
OFFICE #: (518) 690-0790
FAX #: (518) 690-0793

PROPOSED TOWER HEIGHT: ±90' AGL
LATITUDE: 42° 55' 47.437" N
LONGITUDE: 71° 51' 53.892" W
ELEVATION: ±1000' AGL

PLANNING BOARD APPROVAL

CHAIRMAN _____

SECRETARY _____

DIG ALERT:
CALL FOR UNDERGROUND UTILITIES PRIOR TO DIGGING:
1-888-344-7233
EMERGENCY:
CALL 911

HILLSBOROUGH COUNTY, NEW HAMPSHIRE

PROJECT INFORMATION

SITE NAME:	GREENFIELD
SITE ID:	NH1116-A
SITE ADDRESS:	46 ZEPHYR LAKE ROAD GREENFIELD, NH 03047
ZONING JURISDICTION:	TOWN OF GREENFIELD, NH
ZONING CLASSIFICATION:	GENERAL RESIDENCE
PARCEL ID:	MAP: R6, LOT: 20
PARENT PARCEL SIZE:	±17.93 AC. ±780,886 SQ. FT.
CONSTRUCTION AREA:	±10,000 SQ. FEET
LATITUDE: LONGITUDE:	42° 55' 47.437" N 71° 51' 53.892" W

PROJECT DIRECTORY

PROPERTY OWNER:	KEVIN BROWN & TRACY WADDLE 46 ZEPHYR LAKE ROAD GREENFIELD, NH 03047
CONTACT:	TEL: (603) 547-2196
APPLICANT:	FLORIDA TOWER PARTNERS 1001 3RD AVE WEST, SUITE 420 BRADENTON, FL 34205
CONTACT:	ROGER LAPERNA (914) 757-5010 EXT. 109
ENGINEER:	INFINIGY ENGINEERING & SURVEYING, PLLC 11 HERBERT DRIVE LATHAM, NY 12110
CONTACT:	DARREN WEBER PHONE: (518) 690-0790
ATTORNEY:	BOSEN & SPRINGER, PLLC ONE NEW HAMPSHIRE AVE, SUITE 215 PORTSMOUTH, NH 03801
CONTACT:	JONATHAN SPRINGER (603) 427-5500
POWER COMPANY:	TBD
TELCO COMPANY:	TBD

DRAWING INDEX

DRWG. #	TITLE	REV.#	DATE
T1	TITLE SHEET	2	7/21/10
Z1	ABUTTERS MAP	2	7/21/10
Z2	OVERALL SITE PLAN	2	7/21/10
Z3	ENLARGED SITE LAYOUT	2	7/21/10
Z4	ELEVATION VIEW & DETAILS	2	7/21/10
Z5	OVERALL GRADING PLAN	2	7/21/10
Z6	GRADING PLAN	2	7/21/10
Z7	GRADING NOTES & DETAILS	2	7/21/10
Z8	TREE SURVEY	2	7/21/10
Z8A	TREE SURVEY LIST	2	7/21/10
Z8B	TREE SURVEY LIST CONT.	2	7/21/10
Z8C	TREE SURVEY LIST CONT.	2	7/21/10
Z8D	TREE SURVEY LIST CONT.	2	7/21/10
Z8E	TREE SURVEY LIST CONT.	2	7/21/10
Z8F	TREE SURVEY LIST CONT.	2	7/21/10
Z9	DETAILS	2	7/21/10
Z10	DETAILS	2	7/21/10
Z11	DETAILS	2	7/21/10

DELINEATION OF THE EXISTING WETLANDS FOR THIS SITE WAS COMPLETED BY A& D KLUMB ENVIRONMENTAL, LLC. FOR FURTHER INFORMATION ABOUT THE DELINEATION PLEASE REFER TO THE WETLANDS REPORT TITLED "WETLAND REPORT GREENFIELD, NH SITE 1116-A" DATED 4/22/10.

ALL ABUTTING PROPERTIES USES ARE RESIDENTIAL TO THE BEST OF OUR KNOWLEDGE, THIS INFORMATION WAS VERIFIED FROM AERIAL PHOTOGRAPHY.

TRUE NORTH

1 ABUTTERS MAP
-- NOT TO SCALE

BASEMAPPING PREPARED FROM A SITE WALK PERFORMED BY INFINIGY ENGINEERING ON 1/11/10, AERIAL PHOTO, AND TOWN OF GREENFIELD TAX MAPS. DOES NOT REPRESENT AN EXISTING SURVEY.

PLANNING BOARD APPROVAL

CHAIRMAN _____

SECRETARY _____

infinigy engineering & surveying
11 Herbert Drive
Latham, NY 12110
OFFICE: (518) 690-0790
FAX: (518) 690-0793

UNAUTHORIZED ALTERATION OR ADDITION TO THIS DOCUMENT IS A VIOLATION OF APPLICABLE STATE AND/OR LOCAL LAWS

No.	Submittal / Revision	App'd	Date
2	REVISED PER COMMENTS	DJW	07/21/10
1	REVISED PER COMMENTS	DJW	05/11/10
0	ISSUED FOR ZONING	BPM	05/3/10

Drawn: BPM Date: 05/3/10
Designed: DJW Date: 05/3/10
Checked: SJB Date: 05/3/10

Project Number 226-027

Project Title
GREENFIELD
NH1116-A
46 ZEPHYR LAKE ROAD
GREENFIELD, NH 03047

Prepared For
Florida Tower Partners

THIS DOCUMENT IS THE DESIGN PROPERTY AND COPYRIGHT OF INFINIGY ENGINEERING & SURVEYING, PLLC AND FOR THE EXCLUSIVE USED BY THE TITLE CLIENT. ANY DUPLICATION OR USE WITHOUT EXPRESS WRITTEN CONSENT OF THE CREATOR IS STRICTLY PROHIBITED.

Drawing Scale: AS NOTED
Date: 07/21/10

ZD

Drawing Title
ABUTTERS MAP

Drawing Number
Z1

THE DISTANCE FROM ZEPHYR LAKE TO THE FRONT OF BROWN, KEVIN & WADDLE, TRACY PROPERTY ON ZEPHYR LAKE ROAD IS ±1,839

THE DISTANCE OF ROAD FRONT FOOTAGE ON ZEPHYR LAKE ROAD OWNED BY: BROWN, KEVIN & WADDLE, TRACY IS ±295'

DELINEATION OF THE EXISTING WETLANDS FOR THIS SITE WAS COMPLETED BY A& D KLUMB ENVIRONMENTAL, LLC. FOR FURTHER INFORMATION ABOUT THE DELINEATION PLEASE REFER TO THE WETLANDS REPORT TITLED "WETLAND REPORT GREENFIELD, NH SITE 1116-A" DATED 4/22/10.

ALL PROPOSED UTILITY CONDUITS WILL BE ROUTED UNDERGROUND IN 4" PVC SCH 40 CONDUIT TO THE PROPOSED WIRELESS INSTALLATION.

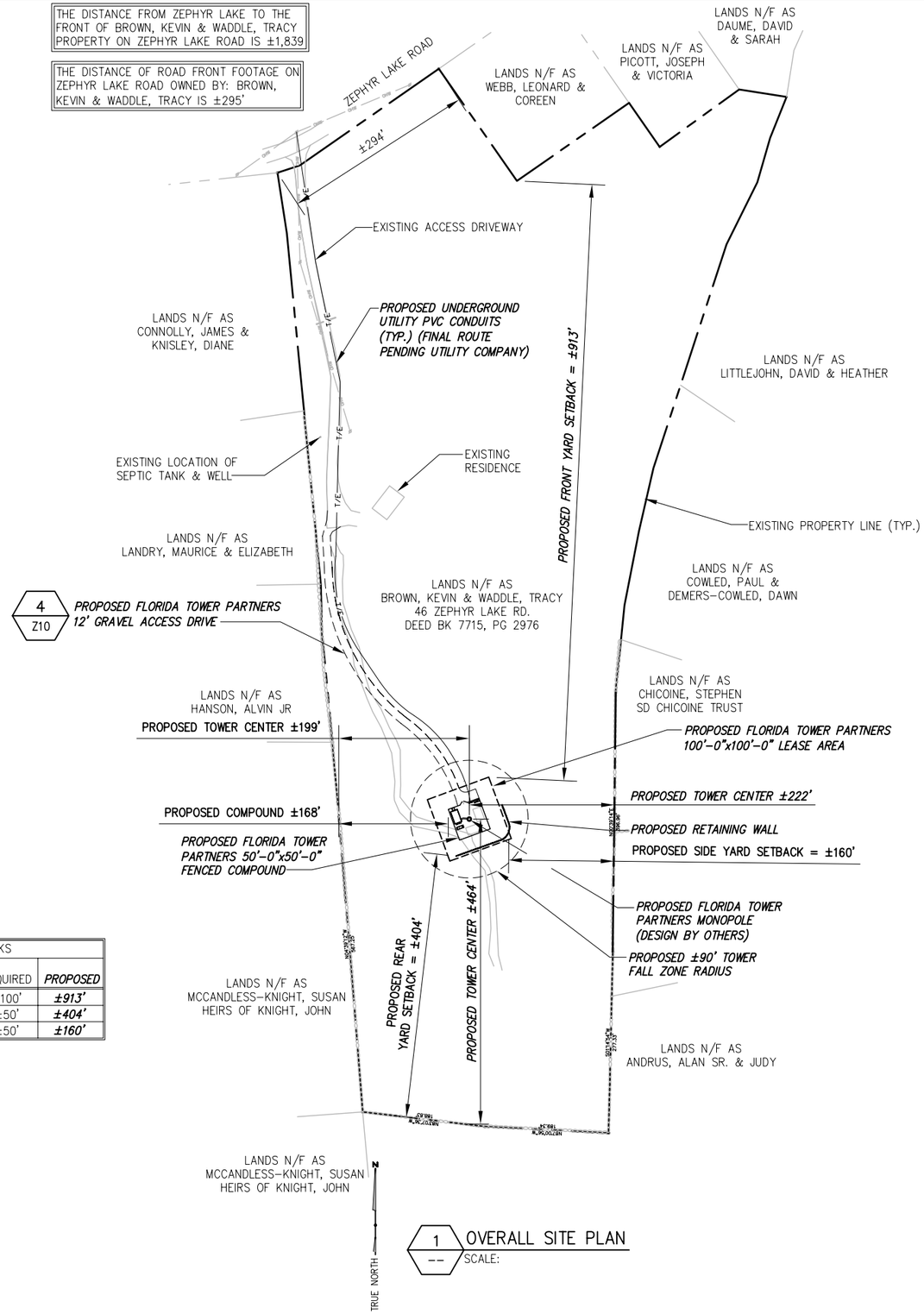

1 -- OVERALL SITE PLAN
SCALE:

BUILDING YARD SETBACKS			
SETBACK	EXISTING (RESIDENCE)	REQUIRED	*PROPOSED*
FRONT YARD	±508'	±100'	***±913'***
REAR YARD	±906'	±50'	***±404'***
SIDE YARD	±90'	±50'	***±160'***

BASEMAPPING PREPARED FROM A SITE WALK PERFORMED BY INFINIGY ENGINEERING ON 1/11/10, AND A PARTIAL BOUNDRY SURVEY PERFORMED BY VS LAND DATA DATED 3/30/09.

GRAPHIC SCALE

200' 100' 0 100' 200'

SCALE (11x17): 1" = 200'-0"
SCALE (22x34): 1" = 100'-0"

PLANNING BOARD APPROVAL

CHAIRMAN _____

SECRETARY _____

infinigy engineering & surveying
11 Herbert Drive
Latham, NY 12110
OFFICE: (518) 690-0790
FAX: (518) 690-0793

UNAUTHORIZED ALTERATION OR ADDITION TO THIS DOCUMENT IS A VIOLATION OF APPLICABLE STATE AND/OR LOCAL LAWS

No	Submittal / Revision	App'd	Date
2	REVISED PER COMMENTS	DJW	07/21/10
1	REVISED PER COMMENTS	DJW	05/11/10
0	ISSUED FOR ZONING	BPM	05/3/10

Drawn: BPM Date: 05/3/10
Designed: DJW Date: 05/3/10
Checked: SJB Date: 05/3/10

Project Number 226-027

Project Title
GREENFIELD
NH1116-A
46 ZEPHYR LAKE ROAD
GREENFIELD, NH 03047

Prepared For
Florida Tower Partners

THIS DOCUMENT IS THE DESIGN PROPERTY AND COPYRIGHT OF INFINIGY ENGINEERING & SURVEYING, PLLC AND FOR THE EXCLUSIVE USED BY THE TITLE CLIENT. ANY DUPLICATION OR USE WITHOUT EXPRESS WRITTEN CONSENT OF THE CREATOR IS STRICTLY PROHIBITED.

Drawing Scale: AS NOTED
Date: 07/21/10

ZD

Drawing Title
OVERALL SITE PLAN

Drawing Number
Z2

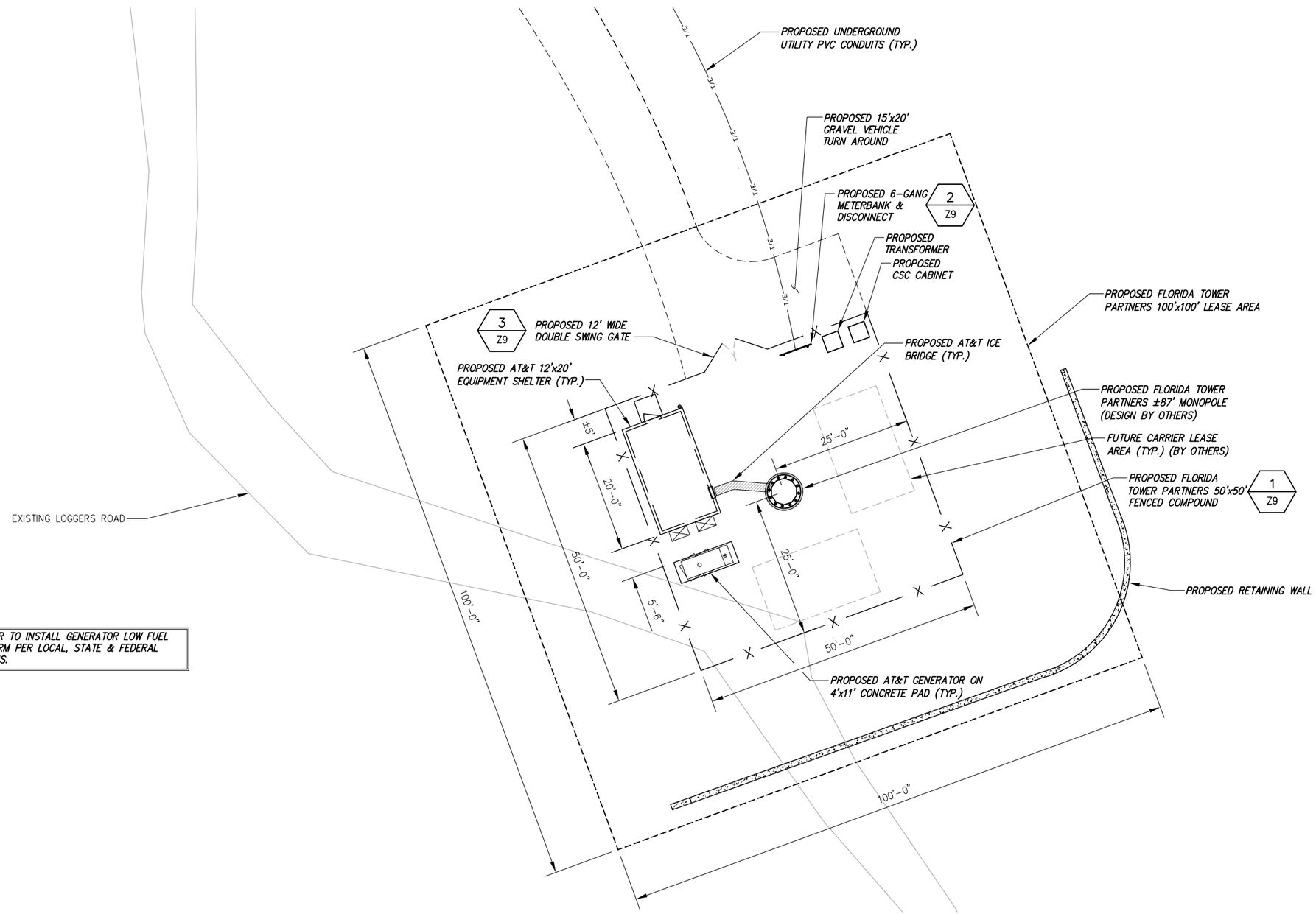

CONTRACTOR TO INSTALL GENERATOR LOW FUEL GAUGE ALARM PER LOCAL, STATE & FEDERAL REGULATIONS.

N
TRUE NORTH

1 / -- ENLARGED SITE LAYOUT
SCALE:

GRAPHIC SCALE

20' 10' 0 10' 20'

SCALE (11x17): 1" = 20'-0"
SCALE (22x34): 1" = 10'-0"

BASEMAPPING PREPARED FROM A SITE WALK PERFORMED BY INFINIGY ENGINEERING ON 1/11/10, AND A SURVEY PERFORMED BY VS LAND DATA DATED 3/30/09.

infinigy engineering & surveying
11 Herbert Drive
Latham, NY 12110
OFFICE: (518) 690-0790
FAX: (518) 690-0793

UNAUTHORIZED ALTERATION OR ADDITION TO THIS DOCUMENT IS A VIOLATION OF APPLICABLE STATE AND/OR LOCAL LAWS

No.	Submittal / Revision	App'd	Date
2	REVISED PER COMMENTS	DJW	07/21/10
1	REVISED PER COMMENTS	DJW	05/11/10
0	ISSUED FOR ZONING	BPM	05/3/10

Drawn: BPM Date: 05/3/10
Designed: DJW Date: 05/3/10
Checked: SJB Date: 05/3/10

Project Number
226-027

Project Title
GREENFIELD
NH1116-A
46 ZEPHYR LAKE ROAD
GREENFIELD, NH 03047

Prepared For
Florida Tower Partners

THIS DOCUMENT IS THE DESIGN PROPERTY AND COPYRIGHT OF INFINIGY ENGINEERING & SURVEYING, PLLC AND FOR THE EXCLUSIVE USED BY THE TITLE CLIENT. ANY DUPLICATION OR USE WITHOUT EXPRESS WRITTEN CONSENT BY THE CREATOR IS STRICTLY PROHIBITED.

Drawing Scale: AS NOTED
Date: 07/21/10

ZD

Drawing Title
ENLARGED SITE LAYOUT

Drawing Number
Z3

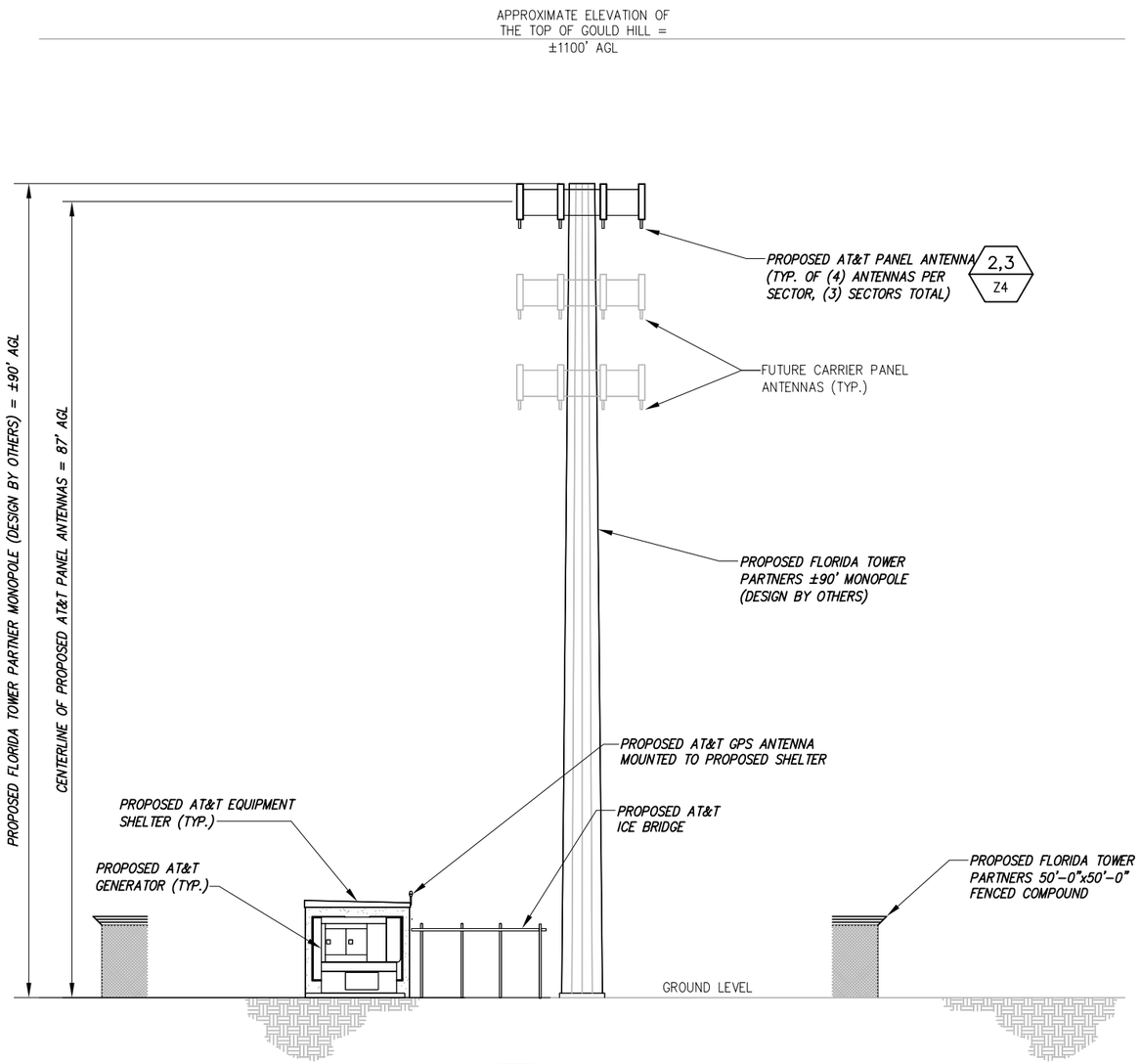

1 -- TOWER ELEVATION VIEW
NOT TO SCALE

STRUCTURAL ANALYSIS NOT COMPLETED AT TIME IF ISSUANCE OF THESE DRAWINGS. THE STRUCTURAL ANALYSIS MUST BE COMPLETED PRIOR TO CONSTRUCTION.

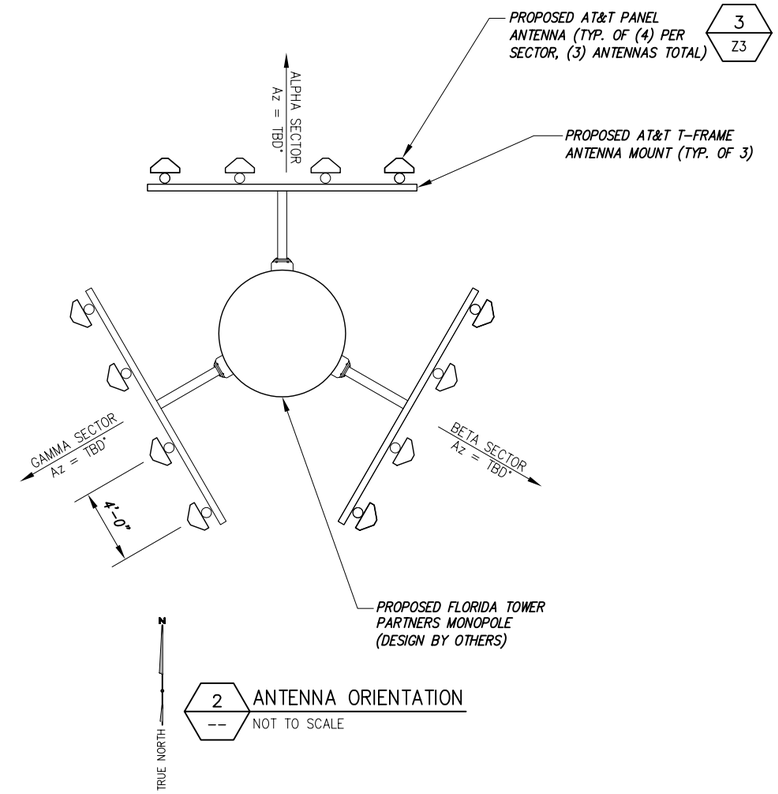

2 -- ANTENNA ORIENTATION
NOT TO SCALE

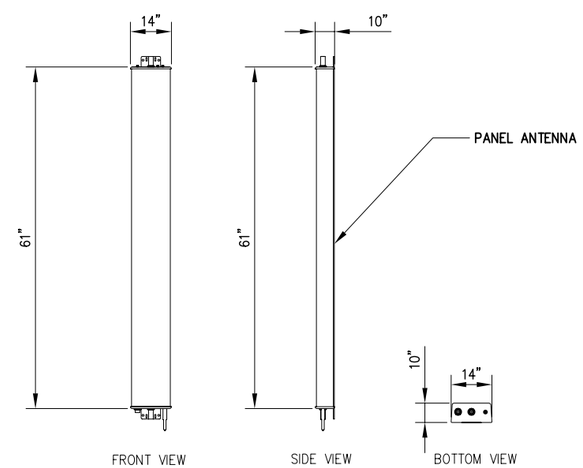

3 -- ANTENNA SPECIFICATIONS (AT&T)
NOT TO SCALE

infinigy engineering & surveying
11 Herbert Drive
Latham, NY 12110
OFFICE: (518) 690-0790
FAX: (518) 690-0793

UNAUTHORIZED ALTERATION OR ADDITION TO THIS DOCUMENT IS A VIOLATION OF APPLICABLE STATE AND/OR LOCAL LAWS

No.	Submittal / Revision	App'd	Date
2	REVISED PER COMMENTS	DJW	07/21/10
1	REVISED PER COMMENTS	DJW	05/11/10
0	ISSUED FOR ZONING	BPM	05/3/10

Drawn: BPM Date: 05/3/10
Designed: DJW Date: 05/3/10
Checked: SJB Date: 05/3/10

Project Number
226-027

Project Title
GREENFIELD
NH1116-A
46 ZEPHYR LAKE ROAD
GREENFIELD, NH 03047

Prepared For
Florida Tower Partners

THIS DOCUMENT IS THE DESIGN PROPERTY AND COPYRIGHT OF INFINIGY ENGINEERING & SURVEYING, PLLC AND FOR THE EXCLUSIVE USED BY THE TITLE CLIENT. ANY DUPLICATION OR USE WITHOUT EXPRESS WRITTEN CONSENT OF THE CREATOR IS STRICTLY PROHIBITED.

Drawing Scale: AS NOTED
Date: 07/21/10
ZD

Drawing Title
ELEVATION VIEW & DETAILS

Drawing Number
Z4

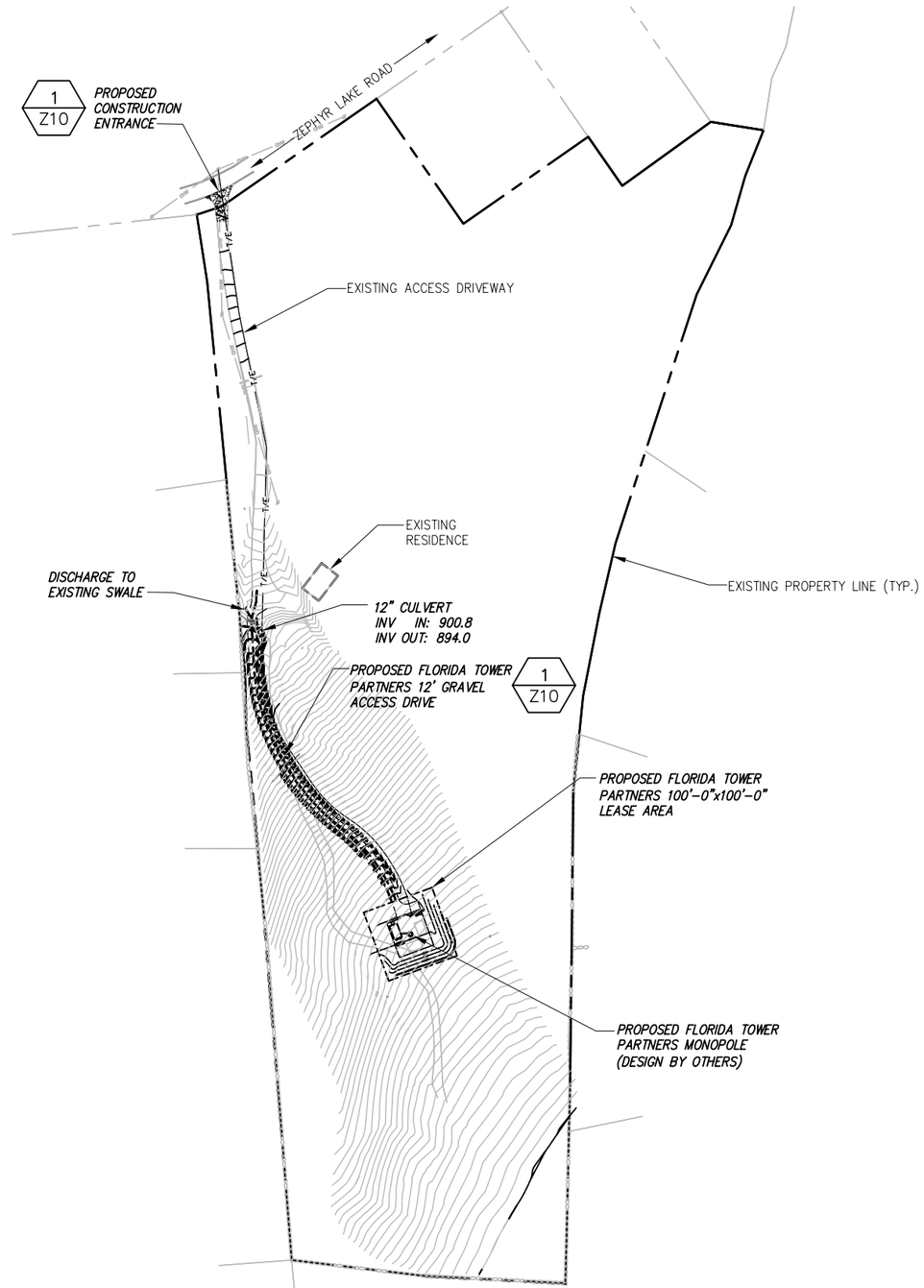

N
TRUE NORTH

1 GRADING PLAN
-- SCALE:

GRAPHIC SCALE

200' 100' 0 100' 200'

SCALE (11x17): 1" = 200'-0"
SCALE (22x34): 1" = 100'-0"

BASEMAPPING PREPARED FROM A SITE WALK PERFORMED BY INFINIGY ENGINEERING ON 1/11/10, AND A SURVEY PERFORMED BY VS LAND DATA DATED 3/30/09.

infinigy
engineering
& surveying
11 Herbert Drive
Latham, NY 12110
OFFICE: (518) 690-0790
FAX: (518) 690-0793

UNAUTHORIZED ALTERATION OR ADDITION TO THIS DOCUMENT IS A VIOLATION OF APPLICABLE STATE AND/OR LOCAL LAWS

No.	Submittal / Revision	App'd	Date
2	REVISED PER COMMENTS	DJW	07/21/10
1	REVISED PER COMMENTS	DJW	05/11/10
0	ISSUED FOR ZONING	BPM	05/3/10

Drawn: BPM Date: 05/3/10
Designed: DJW Date: 05/3/10
Checked: SJB Date: 05/3/10

Project Number
226-027

Project Title
GREENFIELD
NH1116-A
46 ZEPHYR LAKE ROAD
GREENFIELD, NH 03047

Prepared For
Florida Tower Partners

THIS DOCUMENT IS THE DESIGN PROPERTY AND COPYRIGHT OF INFINIGY ENGINEERING & SURVEYING, PLLC AND FOR THE EXCLUSIVE USED BY THE TITLE CLIENT. ANY DUPLICATION OR USE WITHOUT EXPRESS WRITTEN CONSENT OF THE CREATOR IS STRICTLY PROHIBITED.

Drawing Scale:
AS NOTED
Date:
07/21/10

ZD

Drawing Title
OVERALL GRADING PLAN

Drawing Number
Z5

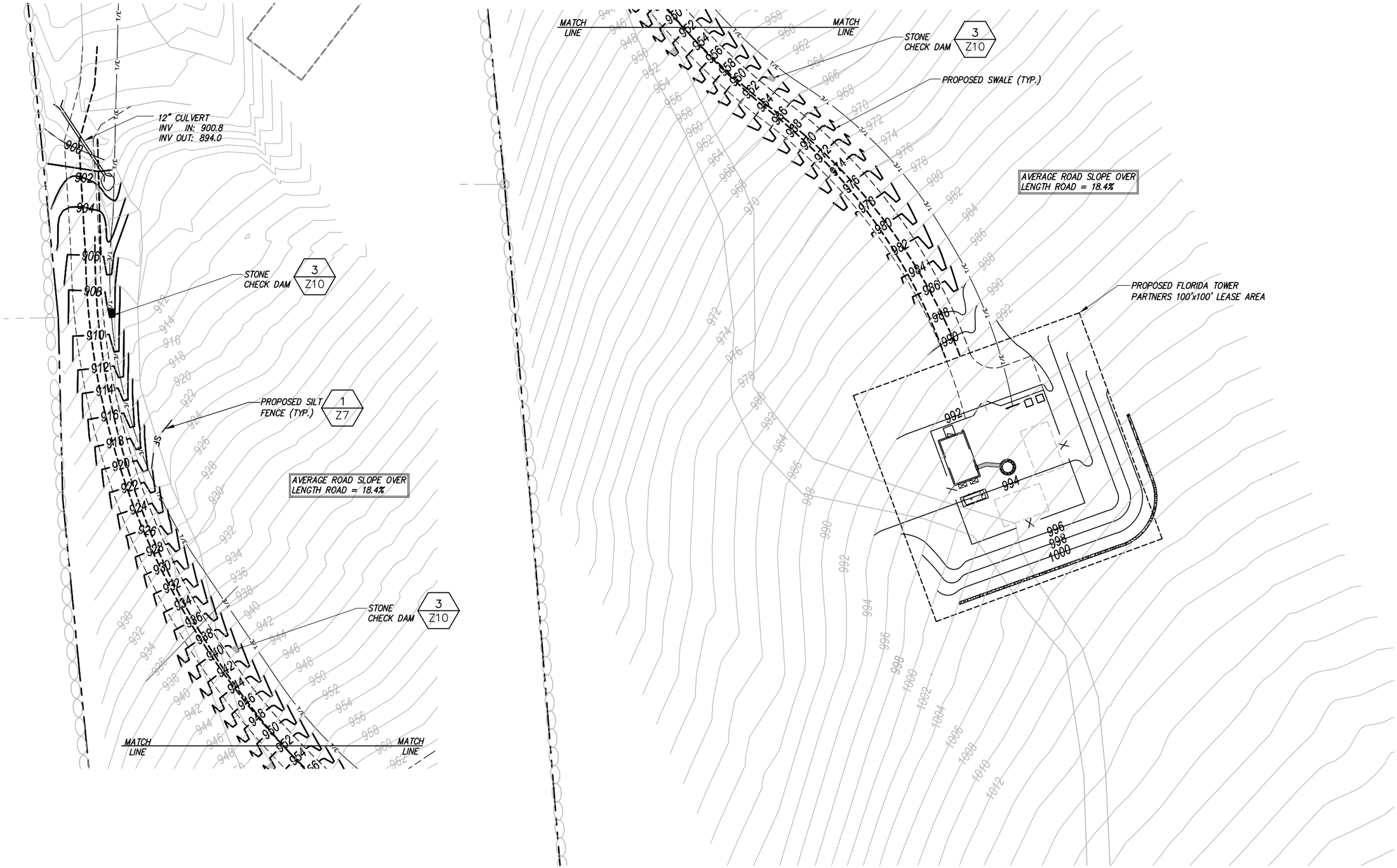

1 -- GRADING PLAN
SCALE:

GRAPHIC SCALE

40' 20' 0 20' 40'

SCALE (11x17): 1" = 40'-0"
SCALE (22x34): 1" = 20'-0"

BASEMAPPING PREPARED FROM A SITE WALK PERFORMED BY INFINIGY ENGINEERING ON 1/11/10, AND A SURVEY PERFORMED BY VS LAND DATA DATED 3/30/09.

infinigy engineering & surveying
11 Herbert Drive
Latham, NY 12110
OFFICE: (518) 690-0790
FAX: (518) 690-0793

UNAUTHORIZED ALTERATION OR ADDITION TO THIS DOCUMENT IS A VIOLATION OF APPLICABLE STATE AND/OR LOCAL LAWS

No.	Submittal / Revision	App'd	Date
2	REVISED PER COMMENTS	DJW	07/21/10
1	REVISED PER COMMENTS	DJW	05/11/10
0	ISSUED FOR ZONING	BPM	05/3/10

Drawn: BPM Date: 05/3/10
Designed: DJW Date: 05/3/10
Checked: SJB Date: 05/3/10

Project Number
226-027

Project Title
GREENFIELD
NH1116-A
46 ZEPHYR LAKE ROAD
GREENFIELD, NH 03047

Prepared For
Florida Tower Partners

THIS DOCUMENT IS THE DESIGN PROPERTY AND COPYRIGHT OF INFINIGY ENGINEERING & SURVEYING, PLLC AND FOR THE EXCLUSIVE USED BY THE TITLE CLIENT. ANY DUPLICATION OR USE WITHOUT EXPRESS WRITTEN CONSENT OF THE CREATOR IS STRICTLY PROHIBITED.

Drawing Scale:
AS NOTED
Date:
07/21/10

ZD

Drawing Title
GRADING PLAN

Drawing Number
Z6

GRADING & EXCAVATING NOTES:

1. ALL EXCAVATIONS ON WHICH CONCRETE IS TO BE PLACED SHALL BE SUBSTANTIALLY HORIZONTAL ON UNDISTURBED AND UNFROZEN SOIL AND BE FREE FROM LOOSE MATERIAL AND EXCESS GROUNDWATER. DEWATERING FOR EXCESS GROUNDWATER SHALL BE PROVIDED IF REQUIRED.
2. CONCRETE FOUNDATIONS SHALL NOT BE PLACED ON ORGANIC MATERIAL. IF SOUND SOIL IS NOT REACHED AT THE DESIGNATED EXCAVATION DEPTH, THE UNSATISFACTORY SOIL SHALL BE EXCAVATED TO ITS FULL DEPTH AND EITHER BE REPLACED WITH MECHANICALLY COMPACTED GRANULAR MATERIAL OR THE EXCAVATION BE FILLED WITH CONCRETE OF THE SAME QUALITY SPECIFIED FOR THE FOUNDATION.
3. ANY EXCAVATION OVER THE REQUIRED DEPTH SHALL BE FILLED WITH EITHER MECHANICALLY COMPACTED GRANULAR MATERIAL OR CONCRETE OF THE SAME QUALITY SPECIFIED FOR THE FOUNDATION. CRUSHED STONE MAY BE USED TO STABILIZE THE BOTTOM OF THE EXCAVATION. STONE, IF USED, SHALL NOT BE USED AS COMPILING CONCRETE THICKNESS.
4. AFTER COMPLETION OF THE FOUNDATION AND OTHER CONSTRUCTION BELOW GRADE, AND BEFORE BACKFILLING, ALL EXCAVATIONS SHALL BE CLEAN OF UNSUITABLE MATERIAL SUCH AS VEGETATION, TRASH, DEBRIS, AND SO FORTH.
5. –USE APPROVED MATERIALS CONSISTING OF EARTH, LOAM, SANDY CLAY, SAND
   –BE FREE FROM CLODS OR STONES OVER 2–1/2" MAXIMUM DIMENSIONS
   –BE PLACED IN 6" LAYERS AND COMPACTED TO 95% STANDARD PROCTOR EXCEPT IN GRASSED/LANDSCAPED AREAS, WHERE 90% STANDARD PROCTOR
6. REMOVE ALL VEGETATION, TOPSOIL, DEBRIS, WET AND UNSATISFACTORY SOIL MATERIALS, OBSTRUCTIONS, AND DELETERIOUS MATERIALS FROM GROUND SURFACE PRIOR TO PLACING FILLS. PLOW, STRIP, OR BREAK UP SLOPED SURFACES STEEPER THAN THAN 1 VERTICAL TO 4 HORIZONTAL SO FILL MATERIAL WILL BOND WITH EXISTING SURFACE. WHEN SUBGRADE OR EXISTING GROUND SURFACE TO RECEIVE FILL HAS A DENSITY LESS THAN THAT REQUIRED FOR FILL, BREAK UP GROUND SURFACE TO DEPTH REQUIRED, PULVERIZE, MOISTURE–CONDITION OR AERATE SOIL AND RECOMPACT TO REQUIRED DENSITY.
7. PROTECT EXISTING GRAVEL SURFACING AND SUBGRADE IN AREAS WHERE EQUIPMENT LOADS WILL OPERATE. USE PLANKING OR OTHER SUITABLE MATERIALS DESIGNED TO SPREAD EQUIPMENT LOADS. REPAIR DAMAGE TO EXISTING GRAVEL SURFACING OR SUBGRADE WHERE SUCH DAMAGE IS DUE TO THE CONTRACTOR'S OPERATIONS. DAMAGED GRAVEL SURFACING SHALL BE RESTORED TO MATCH THE ADJACENT UNDAMAGED GRAVEL SURFACING AND SHALL BE OF THE SAME THICKNESS.
8. REPLACE EXISTING GRAVEL SURFACING ON AREAS FROM WHICH GRAVEL SURFACING IS REMOVED DURING CONSTRUCTION OPERATIONS. GRAVEL SURFACING SHALL BE REPLACED TO MATCH EXISTING ADJACENT GRAVEL SURFACING AND SHALL BE OF THE SAME THICKNESS. SURFACES OF GRAVEL SURFACING SHALL BE FREE FROM CORRUGATIONS AND WAVES. EXISTING GRAVEL SURFACING MAY BE EXCAVATED SEPARATELY AND REUSED IF INJURIOUS AMOUNTS OF EARTH, ORGANIC MATTER, OR OTHER DELETERIOUS MATERIALS ARE REMOVED PRIOR TO REUSE. FURNISH ALL ADDITIONAL GRAVEL RESURFACING MATERIAL AS REQUIRED. BEFORE GRAVEL SURFACING IS REPLACED, SUBGRADE SHALL BE GRADED TO CONFORM TO REQUIRED SUBGRADE ELEVATIONS, AND LOOSE OR DISTURBED MATERIALS SHALL BE THOROUGHLY COMPACTED. DEPRESSIONS IN THE SUBGRADE SHALL BE FILLED AND COMPACTED WITH APPROVED SELECTED MATERIAL. GRAVEL SURFACING MATERIAL MAY BE USED FOR FILLING DEPRESSIONS IN THE SUBGRADE, SUBJECT TO ENGINEER'S APPROVAL.
9. DAMAGE TO EXISTING STRUCTURES AND UTILITIES RESULTING FROM CONTRACTOR'S NEGLIGENCE SHALL BE REPAIRED/REPLACED TO OWNER'S SATISFACTION AT CONTRACTOR'S EXPENSE.
10. CONTRACTOR SHALL COORDINATE THE CONSTRUCTION SCHEDULE WITH PROPERTY OWNER SO AS TO AVOID INTERRUPTIONS TO PROPERTY OWNER'S OPERATIONS.
11. ENSURE POSITIVE DRAINAGE DURING AND AFTER COMPLETION OF CONSTRUCTION.
12. ALL CUT AND FILL SLOPES SHALL BE MAXIMUM 2 HORIZONTAL TO 1 VERTICAL.
13. CONTRACTOR SHALL BE RESPONSIBLE FOR MONITORING SITE VEHICLE TRAFFIC AS TO NOT ALLOW VEHICLES LEAVING THE SITE TO TRACK MUD ONTO PUBLIC STREETS. THE CONTRACTOR IS RESPONSIBLE FOR CLEANING PUBLIC STREETS DUE TO MUDDY VEHICLES LEAVING THE SITE.

GENERAL EROSION & SEDIMENT CONTROL NOTES:

1. THE SOIL EROSION AND SEDIMENT CONTROL MEASURES AND DETAILS AS SHOWN HERIN AND STIPULATED WITHIN STATE STANDARDS SHALL BE FOLLOWED AND INSTALLED IN A MANNER SO AS TO MINIMIZE SEDIMENT LEAVING THE SITE.
2. PRIOR TO COMMENCING LAND DISTURBANCE ACTIVITY, THE LIMITS OF LAND DISTURBANCE SHALL BE CLEARLY AND ACCURATELY DEMARCATED WITH STAKES, RIBBONS, OR OTHER APPROPRIATE MEANS.
3. EROSION CONTROL DEVICES SHALL BE INSTALLED BEFORE GROUND DISTURBANCE OCCURS. THE LOCATION OF SOME OF THE EROSION CONTROL DEVICES MAY HAVE TO BE ALTERED FROM SHOWN ON THE APPROVED PLANS IF DRAINAGE PATTERNS DURING CONSTRUCTION ARE DIFFERENT FROM THE FINAL PROPOSED DRAINAGE PATTERNS. IT IS THE CONTRACTOR'S RESPONSIBILITY TO ACCOMPLISH EROSION CONTROL FOR ALL DRAINAGE PATTERNS CREATED AT VARIOUS STAGES DURING CONSTRUCTION. ANY DIFFICULTY IN CONTROLLING EROSION DURING ANY PHASE OF CONSTRUCTION SHALL BE REPORTED TO THE ENGINEER IMMEDIATELY.
4. THE LOCATION OF SOME OF THE EROSION CONTROL DEVICES MAY HAVE TO BE ALTERED FROM THAT SHOWN ON THE PLANS IF DRAINAGE PATTERNS DURING CONSTRUCTION ARE DIFFERENT FROM THE FINAL PROPOSED DRAINAGE PATTERNS. ANY DIFFICULTY IN CONTROLLING EROSION DURING ANY PHASE OF CONSTRUCTION SHALL BE REPORTED TO THE ENGINEER IMMEDIATELY.
5. CONTRACTOR SHALL MAINTAIN ALL EROSION CONTROL MEASURES UNTIL PERMANENT VEGETATION HAS BEEN ESTABLISHED. CONTRACTOR SHALL CLEAN OUT ALL SEDIMENT PONDS WHEN REQUIRED BY THE ENGINEER OR THE LOCAL JURISDICTION INSPECTOR. CONTRACTOR SHALL INSPECT EROSION CONTROL MEASURES AT THE END OF EACH WORKING DAY TO ENSURE MEASURES ARE FUNCTIONING PROPERLY.
6. THE CONTRACTOR SHALL REMOVE ACCUMULATED SILT WHEN THE SILT IS WITHIN 12" OF THE TOP OF THE SILT FENCE.
7. FAILURE TO INSTALL, OPERATE OR MAINTAIN ALL EROSION CONTROL MEASURES WILL RESULT IN ALL CONSTRUCTION BEING STOPPED ON THE JOB SITE UNTIL SUCH MEASURES ARE CORRECTED.
8. SILT BARRIERS TO BE PLACED AT DOWNSTREAM TOE OF ALL CUT AND FILL SLOPES.
9. ALL CUT AND FILL SLOPES MUST BE SURFACED ROUGHENED AND VEGETATED WITHIN SEVEN (7) DAYS OF THEIR CONSTRUCTION.
10. CONTRACTOR SHALL REMOVE ALL EROSION & SEDIMENT CONTROL MEASURES AFTER COMPLETION OF CONSTRUCTION AND ESTABLISHMENT OF PERMANENT GROUND COVER.
11. THE ESCAPE OF SEDIMENT FROM THE SITE SHALL BE PREVENTED BY THE INSTALLATION OF EROSION CONTROL MEASURES AND PRACTICES PRIOR TO, OR CONCURRENT WITH, LAND–DISTURBING ACTIVITIES.

CONSTRUCTION NOTES FOR FABRICATED SILT FENCE

1. WOVEN WIRE FENCE TO BE FASTENED SECURELY TO FENCE POSTS WITH WIRE TIES OR STAPLES.
2. FILTER CLOTH TO BE FASTENED SECURELY TO WOVEN WIRE FENCE WITH TIES SPACED EVERY 24" AT TOP AND MID SECTION.
3. WHEN TWO SECTIONS OF FILTER CLOTH ADJOIN EACH OTHER THEY SHALL BE OVER–LAPPED BY SIX INCHES AND FOLDED.
4. MAINTENANCE SHALL BE PERFORMED AS NEEDED AND MATERIAL REMOVED WHEN "BULDGES" DEVELOP IN THE SILT FENCE.
5. ALL SILT FENCE MATERIALS MUST BE LISTED ON THE CURRENT STATES. D.O.T. QUALIFIED PRODUCTS LIST #36.

POSTS: STEEL EITHER T OR U TYPE.

FENCE: WOVEN WIRE, 14 GA. 6" MAX. MESH OPENING. AS DIRECTED BY BANKS CO.

FILTER CLOTH: FILTER X, MIRAFI 100X' STABILINKA T140N OR APPROVED EQUAL.

PREFABRICATED UNIT: GEOFAB, ENVIROFENCE OR APPROVED EQUAL.

			VEGETATIVE SCHEDULE		
			SPECIES	RATE/1000 S.F.	DATE
TALL FESCUE GRASS				1.0#	APRIL 1 – OCTOBER 15
SERICEA LESPEDEZA SEED BEARING HAY WITH OVERSEEDING WEEPING LOVEGRASS				140# 0.2#	OCTOBER 1 – MARCH 15 MARCH 15 – MAY 1

FERTILIZER MIX				
APPLICATION	N, #/ACRE	P_2O_5, #/ACRE	K_2O, #/ACRE	N, TOP DRESSING
1st	60 – 90	120 – 180	120 – 180	50
2nd	60	120	120	–

NOTE:
– GRASS AND MULCH ALL DISTURBED AREAS

HYDRAULIC SEEDING EQUIPMENT

WHEN HYDRAULIC SEEDING AND FERTILIZING EQUIPMENT IS USED, NO GRADING AND SHAPING OR SEEDBED PREPARATION WILL BE REQUIRED. THE FERTILIZER, SEED AND WOOD CELLULOSE FIBER MULCH WILL BE MIXED WITH WATER AND APPLIED IN A SLURRY. ALL SLURRY INGREDIENTS MUST BE COMBINED TO FORM A HOMOGENEOUS MIXTURE, AND SPREAD UNIFORMLY OVER THE AREA WITHIN ONE HOUR AFTER MIXTURE IS MADE. STRAW OR HAY MULCH AND ASPHALT EMULSION WILL BE APPLIED WITH BLOWER–TYPE MULCH SPREADING EQUIPMENT WITHIN 24 HOURS AFTER SEEDING, THE MULCH WILL BE SPREAD UNIFORMLY OVER THE AREA, LEAVING ABOUT 25 PERCENT OF THE GROUND SURFACE EXPOSED.

CONVENTIONAL SEEDING EQUIPMENT

GRADE, SHAPE AND SMOOTH WHERE NEEDED TO PROVIDE FOR SAFE EQUIPMENT OPERATION AT SEEDING TIME AND FOR MAINTENANCE PURPOSES. THE LIME AND FERTILIZER IN DRY FORM WILL BE SPREAD UNIFORMLY OVER THE AREA IMMEDIATELY BEFORE SEEDBED PREPARATION. A SEEDBED WILL BE PREPARED BY SCARIFYING TO A DEPTH OF 1 TO 4 INCHES AS DETERMINED ON SITE. THE SEEDBED MUST BE WELL PULVERIZED, SMOOTHED AND FIRMED. SEEDING WILL BE DONE WITH CULTIPACKER–SEEDER, DRILL, ROTARY SEEDER OR OTHER MECHANICAL OR HAND SEEDER. SEED WILL BE DISTRIBUTED UNIFORMLY OVER A FRESHLY PREPARED SEEDBED AND COVERED LIGHTLY. WITHIN 24 HOURS AFTER SEEDING, STRAW OR HAY MULCH WILL BE SPREAD UNIFORMLY OVER THE AREA, LEADING ABOUT 25 PERCENT OF THE GROUND SURFACE EXPOSED. MULCH WILL BE SPREAD WITH BLOWER–TYPE MULCH EQUIPMENT OR BY HAND AND ANCHORED IMMEDIATELY AFTER IT IS SPREAD. A DISK HARROW WITH THE DISK SET STRAIGHT OR A SPECIAL PACKER DISK MAY BE USED TO PRESS THE MULCH INTO THE SOIL.

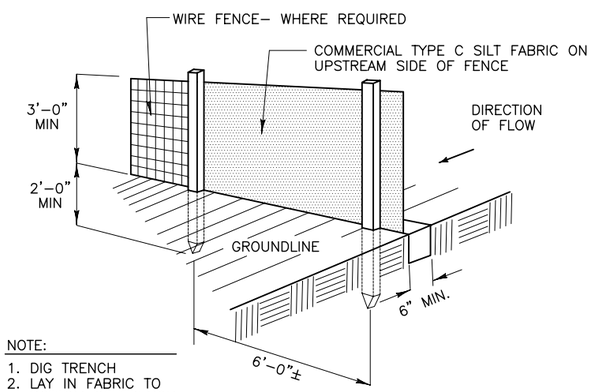

NOTE:
1. DIG TRENCH
2. LAY IN FABRIC TO BOTTOM OF TRENCH
3. BACKFILL TRENCH, COVERING FABRIC

1 / -- SILT FENCE DETAIL
NOT TO SCALE

infinigy engineering & surveying
11 Herbert Drive
Latham, NY 12110
OFFICE: (518) 690-0790
FAX: (518) 690-0793

UNAUTHORIZED ALTERATION OR ADDITION TO THIS DOCUMENT IS A VIOLATION OF APPLICABLE STATE AND/OR LOCAL LAWS

No.	Submittal / Revision	App'd	Date
2	REVISED PER COMMENTS	DJW	07/21/10
1	REVISED PER COMMENTS	DJW	05/11/10
0	ISSUED FOR ZONING	BPM	05/3/10

Drawn: BPM Date: 05/3/10
Designed: DJW Date: 05/3/10
Checked: SJB Date: 05/3/10

Project Number 226-027

Project Title
GREENFIELD
NH1116-A
46 ZEPHYR LAKE ROAD
GREENFIELD, NH 03047

Prepared For
Florida Tower Partners

THIS DOCUMENT IS THE DESIGN PROPERTY AND COPYRIGHT OF INFINIGY ENGINEERING & SURVEYING, PLLC AND FOR THE EXCLUSIVE USED BY THE TITLE CLIENT. ANY DUPLICATION OR USE WITHOUT EXPRESS WRITTEN CONSENT OF THE CREATOR IS STRICTLY PROHIBITED.

Drawing Scale: AS NOTED
Date: 07/21/10
ZD

Drawing Title
GRADING NOTES & DETAILS

Drawing Number
Z7

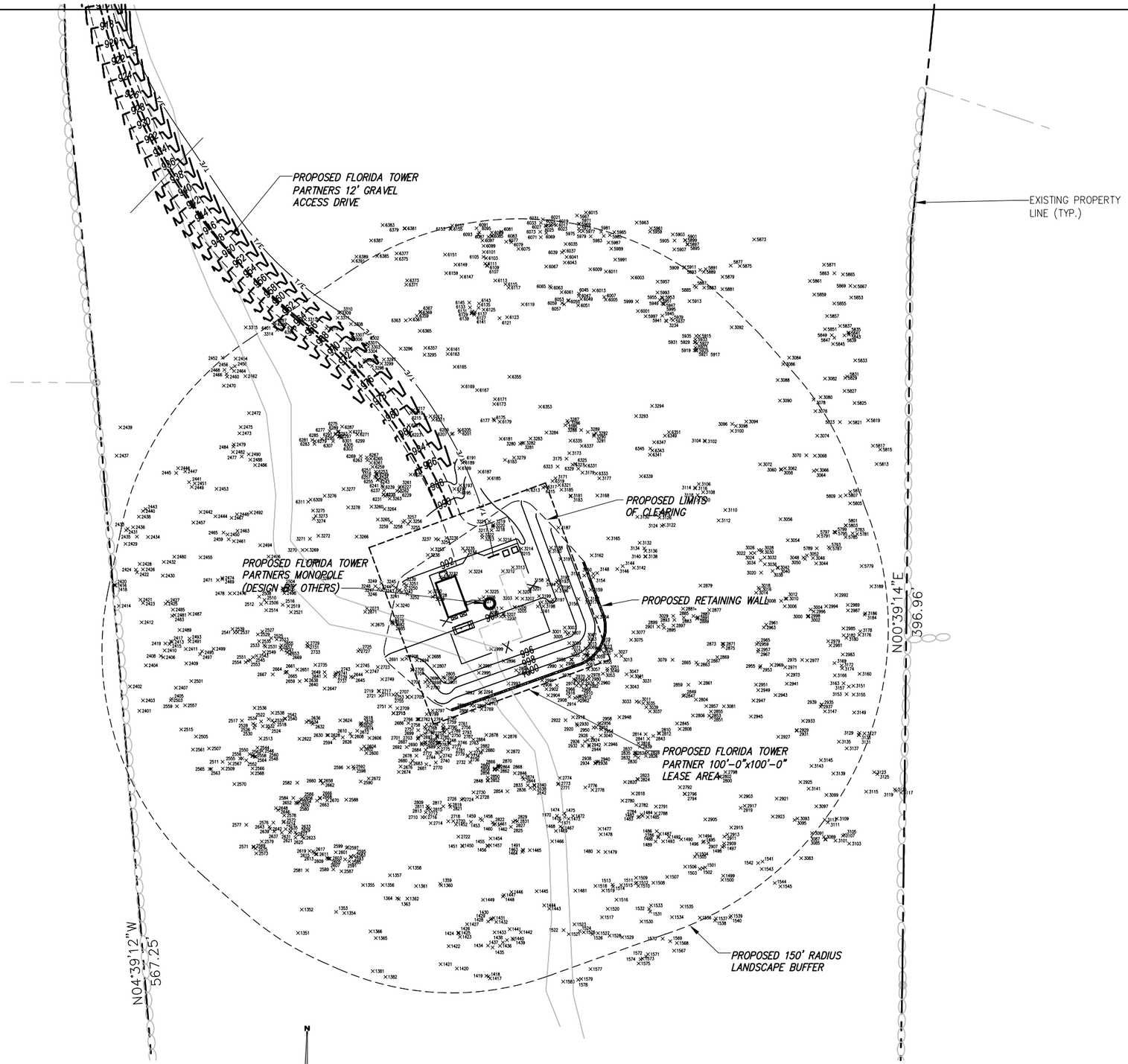

EXISTING TREE LOCATIONS OBTAINED FROM A TREE SURVEY COMPLETED BY VS LAND DATA ON: 4/25/10

BASEMAPPING PREPARED FROM A SITE WALK PERFORMED BY INFINIGY ENGINEERING ON 1/11/10, AND A SURVEY PERFORMED BY VS LAND DATA DATED 3/30/09.

TRUE NORTH

1 TREE SURVEY
-- SCALE:

GRAPHIC SCALE

60' 30' 0 30' 60'

SCALE (11x17): 1" = 60'-0"
SCALE (22x34): 1" = 30'-0"

infinigy engineering & surveying
11 Herbert Drive
Latham, NY 12110
OFFICE: (518) 690-0790
FAX: (518) 690-0793

UNAUTHORIZED ALTERATION OR ADDITION TO THIS DOCUMENT IS A VIOLATION OF APPLICABLE STATE AND/OR LOCAL LAWS

No.	Submittal / Revision	App'd	Date
2	REVISED PER COMMENTS	DJW	07/21/10
1	REVISED PER COMMENTS	DJW	05/11/10
0	ISSUED FOR ZONING	BPM	05/3/10

Drawn: BPM Date: 05/3/10
Designed: DJW Date: 05/3/10
Checked: SJB Date: 05/3/10

Project Number
226-027

Project Title
GREENFIELD
NH1116-A
46 ZEPHYR LAKE ROAD
GREENFIELD, NH 03047

Prepared For
Florida Tower Partners

THIS DOCUMENT IS THE DESIGN PROPERTY AND COPYRIGHT OF INFINIGY ENGINEERING & SURVEYING, PLLC AND FOR THE EXCLUSIVE USED BY THE TITLE CLIENT. ANY DUPLICATION OR USE WITHOUT THE WRITTEN CONSENT OF THE CREATOR IS STRICTLY PROHIBITED.

Drawing Scale:
AS NOTED
Date:
07/21/10

ZD

Drawing Title
TREE SURVEY

Drawing Number
Z8

POINT #	LAT.	LONG.	DIAMETER	SPECIES	HEIGHT
1351	42.929381	-71.865285	6	FIR	35
1352	42.929379	-71.865269	8	BIRCH	35
1353	42.929419	-71.86523	3	MAPLE	39
1354	42.929418	-71.865191	8	WHITE PINE	52
1355	42.929432	-71.865176	4	MAPLE	44
1356	42.929442	-71.865136	3	BEECH	21
1357	42.929417	-71.865077	2	WHITE PINE	22
1358	42.929415	-71.865075	3	MAPLE	42
1359	42.929415	-71.865125	2	BEECH	23
1360	42.929397	-71.865143	2	WHITE PINE	25
1361	42.929397	-71.86516	2	WHITE PINE	20
1362	42.929398	-71.865163	2	BEECH	31
1363	42.929341	-71.865208	4	MAPLE	36
1364	42.929351	-71.865218	4	MAPLE	36
1365	42.929164	-71.865371	3	MAPLE	32
1366	42.929172	-71.865376	6	MAPLE	42
1381	42.929174	-71.865188	3	BEECH	21
1382	42.929142	-71.865208	2	WHITE PINE	20
1417	42.929281	-71.864991	3	WHITE PINE	31
1418	42.929293	-71.865049	9	WHITE PINE	42
1419	42.9293	-71.865081	3	RED OAK	29
1420	42.929326	-71.865064	2	BIRCH	24
1421	42.929339	-71.865041	3	RED OAK	38
1422	42.929344	-71.865044	5	WHITE PINE	38
1423	42.929345	-71.865043	3	WHITE PINE	20
1424	42.929345	-71.865044	3	MAPLE	51
1425	42.929357	-71.865026	2	RED OAK	20
1426	42.92936	-71.864984	7	MAPLE	43
1427	42.929363	-71.864979	6	WHITE PINE	39
1428	42.929364	-71.864977	4	MAPLE	45
1429	42.929365	-71.864973	2	RED OAK	22
1430	42.929359	-71.864968	4	MAPLE	48
1431	42.929344	-71.864972	5	WHITE PINE	41
1432	42.929325	-71.864986	5	MAPLE	50
1433	42.929322	-71.864977	7	MAPLE	51
1434	42.929324	-71.864962	2	MAPLE	46
1435	42.929329	-71.864956	1	RED OAK	32
1436	42.929332	-71.864948	8	MAPLE	51
1437	42.929333	-71.864935	4	ASH	33
1438	42.929334	-71.864937	4	WHITE PINE	28
1439	42.929348	-71.864942	2	BEECH	24
1440	42.929343	-71.86492	2	MAPLE	41
1441	42.929376	-71.864862	3	FIR	32
1442	42.929381	-71.864872	2	RED OAK	26
1443	42.929402	-71.864886	8	SPRUCE	45
1444	42.929402	-71.864936	2	BEECH	31
1445	42.929398	-71.864951	2	BEECH	31
1446	42.929396	-71.864953	2	BEECH	35
1447	42.929392	-71.864993	6	MAPLE	43
1448	42.929472	-71.865031	8	MAPLE	48
1449	42.929471	-71.86503	4	MAPLE	41
1450	42.929503	-71.865042	8	SPRUCE	43
1451	42.929506	-71.865012	12	SPRUCE	46
1452	42.929481	-71.864974	10	SPRUCE	46
1453	42.929471	-71.864981	3	MAPLE	42
1454	42.92947	-71.86498	3	MAPLE	45
1455	42.929471	-71.864975	8	BIRCH	47
1456	42.929508	-71.86499	6	SPRUCE	41
1457	42.92951	-71.864993	4	SPRUCE	40
1458	42.929501	-71.864967	6	SPRUCE	43
1459	42.929502	-71.864964	3	MAPLE	42
1460	42.9295	-71.864956	2	WHITE PINE	22
1461	42.929462	-71.86491	2	RED OAK	28
1462	42.92946	-71.864912	4	MAPLE	46
1463	42.929462	-71.864897	2	RED OAK	38
1464	42.929474	-71.864852	3	BEECH	27
1465	42.929493	-71.864831	1	RED OAK	23
1466	42.929495	-71.864835	2	BIRCH	29
1467	42.929489	-71.864844	14	SPRUCE	43
1468	42.929511	-71.864841	8	MAPLE	47
1469	42.929503	-71.864836	2	WHITE PINE	23
1470	42.92951	-71.864809	6	MAPLE	45
1471	42.929506	-71.864818	3	BEECH	47
1472	42.929514	-71.864827	6	MAPLE	48
1473	42.929514	-71.864826	2	BEECH	25
1474	42.929509	-71.864826	2	WHITE PINE	26
1475	42.92949	-71.864757	4	MAPLE	47
1476	42.929482	-71.864755	1	RED OAK	25
1477	42.929456	-71.864747	8	MAPLE	51
1478	42.929457	-71.864761	12	MAPLE	48

POINT #	LAT.	LONG.	DIAMETER	SPECIES	HEIGHT
1479	42.929401	-71.864809	8	MAPLE	49
1480	42.929506	-71.864678	2	BEECH	31
1481	42.929505	-71.86468	3	MAPLE	41
1482	42.929507	-71.864671	3	MAPLE	35
1483	42.929505	-71.864661	4	WHITE PINE	32
1484	42.929484	-71.864644	2	WHITE PINE	22
1485	42.92948	-71.864638	10	MAPLE	48
1486	42.929475	-71.864642	2	RED OAK	51
1487	42.929469	-71.864647	2	BEECH	31
1488	42.929471	-71.864596	12	MAPLE	50
1489	42.929463	-71.864911	8	MAPLE	51
1490	42.929475	-71.86462	8	MAPLE	51
1491	42.929469	-71.864632	2	RED OAK	24
1492	42.929475	-71.864558	3	BEECH	31
1493	42.929467	-71.864551	2	BEECH	28
1494	42.929466	-71.864553	10	MAPLE	47
1495	42.929459	-71.864511	4	WHITE PINE	30
1496	42.929458	-71.864515	6	WHITE PINE	33
1497	42.929416	-71.864515	6	MAPLE	44
1498	42.92941	-71.864517	12	MAPLE	51
1499	42.929429	-71.86455	7	MAPLE	52
1500	42.929428	-71.864555	3	WHITE PINE	30
1501	42.929427	-71.864561	8	MAPLE	51
1502	42.929449	-71.864566	6	RED OAK	46
1503	42.929445	-71.86457	2	WHITE PINE	22
1504	42.929431	-71.86459	10	SPRUCE	50
1505	42.929417	-71.864626	2	RED OAK	45
1506	42.929409	-71.864654	8	MAPLE	53
1507	42.929417	-71.864688	4	MAPLE	42
1508	42.929405	-71.864684	4	WHITE PINE	40
1509	42.929409	-71.864689	2	WHITE PINE	25
1510	42.92941	-71.864687	3	BEECH	31
1511	42.929408	-71.864735	6	MAPLE	46
1512	42.929405	-71.864734	2	WHITE PINE	23
1513	42.929407	-71.864718	6	MAPLE	49
1514	42.929386	-71.864728	2	BEECH	31
1515	42.929361	-71.864758	6	MAPLE	48
1516	42.929407	-71.864769	3	BEECH	24
1517	42.9294	-71.864754	3	MAPLE	39
1518	42.929373	-71.864746	3	FIR	25
1519	42.929338	-71.864825	3	WHITE PINE	22
1520	42.929344	-71.864835	2	WHITE PINE	20
1521	42.929352	-71.864813	2	RED OAK	37
1522	42.929342	-71.864803	2	WHITE PINE	31
1523	42.92934	-71.864795	8	MAPLE	51
1524	42.929337	-71.864778	2	BEECH	27
1525	42.929338	-71.864767	2	BEECH	26
1526	42.929334	-71.864744	2	RED OAK	29
1527	42.929331	-71.864719	3	BEECH	31
1528	42.929353	-71.86468	12	WHITE PINE	46
1529	42.929367	-71.864662	4	WHITE PINE	20
1530	42.929371	-71.864664	12	MAPLE	54
1531	42.929376	-71.86466	3	WHITE PINE	30
1532	42.929358	-71.864619	3	WHITE PINE	32
1533	42.929373	-71.864599	3	WHITE PINE	32
1534	42.929356	-71.864564	3	RED OAK	42
1535	42.929354	-71.864532	3	RED OAK	42
1536	42.929351	-71.864534	3	WHITE PINE	25
1537	42.929357	-71.864502	3	RED OAK	37
1538	42.929355	-71.864504	2	RED OAK	29
1539	42.929435	-71.864436	4	MAPLE	46
1540	42.929433	-71.864445	6	WHITE PINE	46
1541	42.929424	-71.864438	3	HEMLOCK	28
1542	42.929403	-71.864413	3	MAPLE	43
1543	42.929398	-71.864402	2	BEECH	25
1544	42.929367	-71.864386	4	WHITE PINE	22
1545	42.929338	-71.864414	4	MAPLE	38
1567	42.929323	-71.864624	12	MAPLE	55
1568	42.929327	-71.864639	2	BEECH	23
1569	42.929305	-71.864669	2	RED OAK	24
1570	42.929302	-71.864673	2	RED OAK	24
1571	42.929299	-71.86468	3	BEECH	26
1572	42.929298	-71.864684	8	MAPLE	46
1573	42.929292	-71.864688	8	MAPLE	46
1574	42.929275	-71.864679	2	RED OAK	21
1575	42.929286	-71.864784	6	MAPLE	51
1576	42.929271	-71.864809	2	RED OAK	26
1577	42.929272	-71.864803	3	WHITE PINE	24
1578	42.929269	-71.864839	10	MAPLE	48
1579	42.929236	-71.864858	12	SPRUCE	45
1580	42.929201	-71.864827	8	MAPLE	38

POINT #	LAT.	LONG.	DIAMETER	SPECIES	HEIGHT
2001	42.929683	-71.865663	10	SPRUCE	60
2002	42.929719	-71.86568	14	WHITE PINE	63
2003	42.929698	-71.865655	10	SPRUCE	62
2004	42.929749	-71.865647	3	MAPLE	22
2005	42.929699	-71.865598	10	RED OAK	55
2006	42.92976	-71.865612	2	RED OAK	21
2007	42.929715	-71.865589	8	WHITE PINE	48
2008	42.929762	-71.865617	2	RED OAK	24
2009	42.92975	-71.865567	8	RED OAK	60
2010	42.92977	-71.865609	4	BEECH	37
2011	42.929771	-71.865567	8	SPRUCE	55
2012	42.929812	-71.865653	14	RED OAK	57
2013	42.929782	-71.865594	5	SPRUCE	42
2014	42.929837	-71.865697	8	BIRCH	39
2015	42.929779	-71.865599	4	SPRUCE	45
2016	42.929867	-71.865704	3	MAPLE	28
2017	42.929783	-71.865596	4	MAPLE	51
2018	42.929867	-71.865703	8	MAPLE	39
2019	42.92978	-71.865607	2	MAPLE	22
2020	42.929868	-71.865704	12	MAPLE	49
2021	42.929845	-71.865654	3	MAPLE	35
2022	42.929885	-71.865659	3	MAPLE	26
2023	42.92984	-71.865649	5	SPRUCE	20
2024	42.929889	-71.865661	6	RED OAK	62
2025	42.929838	-71.865604	14	HEMLOCK	65
2026	42.929889	-71.865647	4	MAPLE	35
2027	42.929841	-71.8656	14	HEMLOCK	62
2028	42.929897	-71.865653	12	RED OAK	42
2028	42.929927	-71.86568	2	RED OAK	20
2029	42.929879	-71.865608	6	WHITE PINE	45
2030	42.929947	-71.865678	2	MAPLE	28
2031	42.929899	-71.865605	5	SPRUCE	41
2032	42.929949	-71.865675	3	HEMLOCK	21
2033	42.929936	-71.865635	8	SPRUCE	51
2034	42.929937	-71.865657	4	HEMLOCK	22
2035	42.929951	-71.865664	12	MAPLE	67
2036	42.930056	-71.865692	16	HEMLOCK	47
2037	42.929966	-71.865652	8	HEMLOCK	38
2038	42.930097	-71.865683	16	RED OAK	52
2039	42.929974	-71.865643	8	MAPLE	55
2040	42.930014	-71.86555	4	SPRUCE	32
2042	42.92997	-71.865529	12	MAPLE	53
2043	42.929977	-71.865638	6	WHITE PINE	45
2044	42.929963	-71.8655	12	WHITE PINE	55
2045	42.930028	-71.865575	8	SPRUCE	50
2047	42.930035	-71.865571	4	SPRUCE	28
2049	42.93003	-71.865557	8	SPRUCE	57
2050	42.929965	-71.865457	5	SPRUCE	30
2051	42.930007	-71.865545	6	SPRUCE	49
2052	42.929936	-71.865477	6	SPRUCE	40
2053	42.930012	-71.865539	4	SPRUCE	46
2053	42.930194	-71.865476	2	BIRCH	25
2054	42.930003	-71.865496	8	MAPLE	49
2055	42.930192	-71.86545	6	SPRUCE	38
2056	42.929904	-71.865532	3	BEECH	32
2057	42.930178	-71.865459	3	SPRUCE	28
2058	42.929955	-71.865544	12	MAPLE	57
2059	42.930181	-71.865452	4	MAPLE	43
2060	42.929929	-71.865475	8	SPRUCE	62
2061	42.930166	-71.865468	5	SPRUCE	30
2062	42.929926	-71.865465	12	SPRUCE	63
2063	42.930166	-71.865432	6	MAPLE	40
2064	42.929941	-71.865457	7	SPRUCE	62
2065	42.930174	-71.865454	4	MAPLE	48
2066	42.929939	-71.865485	6	MAPLE	31
2067	42.93017	-71.865469	4	SPRUCE	42
2068	42.92996	-71.865468	3	BEECH	27
2069	42.930176	-71.865473	6	MAPLE	52
2070	42.929871	-71.86549	2	SPRUCE	21
2071	42.930153	-71.865475	18	HEMLOCK	65
2072	42.92987	-71.865499	4	MAPLE	29
2073	42.930112	-71.865427	8	SPRUCE	48
2075	42.930083	-71.865447	6	SPRUCE	39
2076	42.929873	-71.86549	2	BIRCH	22
2077	42.930092	-71.865444	6	SPRUCE	48
2078	42.92985	-71.865467	3	BIRCH	27
2079	42.930049	-71.865444	2	MAPLE	28
2080	42.92985	-71.865476	4	SPRUCE	32

1 TREE LIST
-- SCALE:

infinigy
engineering
& surveying
11 Herbert Drive
Latham, NY 12110
OFFICE: (518) 690-0790
FAX: (518) 690-0793

UNAUTHORIZED ALTERATION OR ADDITION TO THIS DOCUMENT IS A VIOLATION OF APPLICABLE STATE AND/OR LOCAL LAWS

No.	Submittal / Revision	App'd	Date
2	REVISED PER COMMENTS	DJW	07/21/10
1	REVISED PER COMMENTS	DJW	05/11/10
0	ISSUED FOR ZONING	BPM	05/3/10

Drawn: BPM Date: 05/3/10
Designed: DJW Date: 05/3/10
Checked: SJB Date: 05/3/10

Project Number
226-027

Project Title
GREENFIELD
NH1116-A
46 ZEPHYR LAKE ROAD
GREENFIELD, NH 03047

Prepared For
Florida Tower Partners

THIS DOCUMENT IS THE DESIGN PROPERTY AND COPYRIGHT OF INFINIGY ENGINEERING & SURVEYING, PLLC AND FOR THE EXCLUSIVE USED BY THE TITLE CLIENT. ANY DUPLICATION OR USE WITHOUT EXPRESS WRITTEN CONSENT OF THE CREATOR IS STRICTLY PROHIBITED.

Drawing Scale:
AS NOTED
Date:
07/21/10

ZD

Drawing Title
TREE SURVEY LIST

Drawing Number
Z8A

POINT #	LAT.	LONG.	DIAMETER	SPECIES	HEIGHT
2081	42.930067	-71.865459	3	MAPLE	32
2082	42.929906	-71.865584	2	BEECH	21
2084	42.929821	-71.865587	3	MAPLE	30
2085	42.930056	-71.865461	2	MAPLE	33
2086	42.92982	-71.865592	6	MAPLE	51
2087	42.930064	-71.86546	6	MAPLE	48
2088	42.929829	-71.86559	3	MAPLE	48
2089	42.930036	-71.865418	6	SPRUCE	46
2090	42.929822	-71.865557	2	WHITE PINE	21
2091	42.930044	-71.865427	4	MAPLE	33
2092	42.929799	-71.865578	10	MAPLE	64
2093	42.930052	-71.86543	5	MAPLE	51
2094	42.929782	-71.865559	3	BEECH	32
2095	42.929967	-71.865429	8	SPRUCE	52
2096	42.929786	-71.865559	3	BEECH	23
2097	42.929919	-71.865413	2	BIRCH	29
2098	42.929767	-71.865535	3	BIRCH	37
2099	42.929902	-71.865397	3	WHITE PINE	31
2100	42.929763	-71.865539	3	BIRCH	38
2101	42.929848	-71.865368	2	BIRCH	28
2102	42.92977	-71.865512	2	BIRCH	38
2103	42.929852	-71.865371	2	BIRCH	34
2104	42.929724	-71.865558	8	MAPLE	58
2105	42.929855	-71.865371	3	RED OAK	38
2106	42.929697	-71.8656	3	MAPLE	48
2107	42.929855	-71.86537	2	BIRCH	40
2108	42.929643	-71.865552	2	WHITE PINE	24
2109	42.929835	-71.865404	2	RED OAK	26
2110	42.929625	-71.865527	1	RED OAK	20
2111	42.929844	-71.865418	2	BIRCH	32
2112	42.929595	-71.865501	1	RED OAK	20
2113	42.929839	-71.865408	2	BIRCH	24
2114	42.929605	-71.865501	3	WHITE PINE	25
2115	42.929833	-71.865415	1	RED OAK	25
2116	42.929637	-71.865424	3	WHITE PINE	21
2117	42.929824	-71.865405	2	BIRCH	29
2118	42.929654	-71.865581	2	WHITE PINE	22
2119	42.929831	-71.865372	2	BIRCH	26
2120	42.929664	-71.86546	10	MAPLE	59
2120	42.92966	-71.865397	10	RED OAK	65
2121	42.929829	-71.865361	2	BIRCH	27
2122	42.929663	-71.8654	3	WHITE PINE	21
2123	42.92982	-71.865356	6	RED OAK	47
2124	42.929665	-71.865407	3	RED OAK	62
2125	42.929781	-71.865386	3	RED OAK	30
2126	42.929652	-71.865407	8	BEECH	41
2127	42.929783	-71.865397	8	MAPLE	55
2128	42.929657	-71.865434	3	BEECH	31
2129	42.929793	-71.865414	1	BIRCH	26
2130	42.929659	-71.865438	2	WHITE PINE	21
2131	42.929789	-71.865423	2	BIRCH	22
2132	42.929653	-71.865436	3	RED OAK	35
2133	42.929771	-71.865409	8	SPRUCE	52
2134	42.929655	-71.865419	3	MAPLE	31
2135	42.929773	-71.865411	3	RED OAK	47
2136	42.929662	-71.865422	4	SPRUCE	32
2137	42.929779	-71.865421	10	MAPLE	68
2138	42.929682	-71.865434	3	WHITE PINE	22
2139	42.929793	-71.865463	1	BIRCH	25
2140	42.929674	-71.865399	4	MAPLE	43
2141	42.929798	-71.865473	2	BIRCH	36
2142	42.929665	-71.865374	2	WHITE PINE	21
2143	42.929793	-71.865469	3	BIRCH	36
2144	42.929665	-71.865375	2	WHITE PINE	23
2145	42.929758	-71.865427	6	RED OAK	48
2146	42.929624	-71.865431	3	WHITE PINE	24
2147	42.929756	-71.865434	4	RED OAK	35
2148	42.929619	-71.865422	3	RED OAK	48
2149	42.929766	-71.865377	6	MAPLE	44
2150	42.929611	-71.865435	3	RED OAK	42
2151	42.929763	-71.865412	4	RED OAK	38
2152	42.929615	-71.865447	3	WHITE PINE	27
2153	42.929752	-71.86544	4	WHITE PINE	28
2154	42.929606	-71.865454	12	MAPLE	63
2155	42.929751	-71.865444	1	RED OAK	22
2157	42.929749	-71.865449	3	BIRCH	36
2158	42.929609	-71.865466	3	WHITE PINE	22
2158	42.929609	-71.865462	2	WHITE PINE	20
2159	42.929689	-71.865572	18	BIRCH	62
2160	42.929612	-71.865441	3	WHITE PINE	21

POINT #	LAT.	LONG.	DIAMETER	SPECIES	HEIGHT
2161	42.929688	-71.865588	5	MAPLE	60
2162	42.929612	-71.865441	3	MAPLE	51
2163	42.929624	-71.865559	2	WHITE PINE	20
2164	42.929613	-71.865441	2	WHITE PINE	21
2165	42.929595	-71.865524	8	SPRUCE	48
2166	42.929611	-71.865437	2	BEECH	23
2167	42.929595	-71.865527	3	MAPLE	45
2168	42.929594	-71.865442	2	WHITE PINE	21
2169	42.929602	-71.865487	2	WHITE PINE	25
2170	42.929587	-71.865443	2	WHITE PINE	25
2171	42.929479	-71.865445	2	WHITE PINE	20
2172	42.929572	-71.865479	2	WHITE PINE	22
2173	42.92948	-71.865445	2	RED OAK	22
2174	42.929515	-71.865383	2	RED OAK	23
2175	42.92947	-71.86544	3	MAPLE	36
2176	42.929514	-71.865384	4	WHITE PINE	29
2177	42.929477	-71.865441	3	SPRUCE	28
2178	42.929514	-71.865404	2	RED OAK	38
2179	42.929512	-71.865458	6	MAPLE	46
2180	42.929524	-71.865382	3	WHITE PINE	30
2181	42.929487	-71.865428	3	WHITE PINE	26
2182	42.929541	-71.865356	12	SPRUCE	63
2183	42.929443	-71.86534	3	WHITE PINE	28
2184	42.929571	-71.865354	3	RED OAK	43
2185	42.929461	-71.865252	5	MAPLE	42
2186	42.929549	-71.865363	14	WHITE PINE	64
2187	42.929457	-71.865264	3	MAPLE	36
2188	42.929547	-71.865346	4	MAPLE	43
2189	42.92944	-71.865272	3	MAPLE	32
2190	42.929544	-71.865258	3	MAPLE	41
2191	42.929443	-71.865288	3	MAPLE	40
2192	42.92957	-71.865228	2	RED OAK	39
2193	42.929454	-71.865256	5	BIRCH	44
2194	42.929592	-71.865242	4	MAPLE	41
2195	42.92946	-71.865253	4	MAPLE	42
2196	42.929634	-71.865278	5	MAPLE	43
2197	42.929462	-71.865246	2	BIRCH	25
2198	42.929591	-71.865252	8	SPRUCE	48
2199	42.929474	-71.86526	2	BIRCH	30
2200	42.929589	-71.865241	4	SPRUCE	48
2201	42.929475	-71.865258	3	MAPLE	43
2202	42.929611	-71.865215	2	MAPLE	29
2203	42.929468	-71.865282	6	SPRUCE	42
2204	42.929617	-71.865225	3	MAPLE	43
2205	42.929459	-71.865294	6	MAPLE	45
2206	42.929621	-71.865219	10	SPRUCE	57
2207	42.929459	-71.865296	2	WHITE PINE	22
2208	42.929633	-71.865208	4	MAPLE	42
2209	42.929459	-71.865298	2	WHITE PINE	25
2210	42.929636	-71.865243	12	MAPLE	52
2211	42.92946	-71.8653	10	MAPLE	52
2212	42.92964	-71.865246	6	MAPLE	52
2213	42.929466	-71.86532	2	BIRCH	38
2214	42.929644	-71.865232	2	RED OAK	42
2215	42.929466	-71.865322	3	MAPLE	35
2216	42.929651	-71.865223	3	MAPLE	38
2217	42.929468	-71.865325	2	RED OAK	27
2218	42.929654	-71.865223	2	WHITE PINE	20
2219	42.92947	-71.865327	4	MAPLE	41
2220	42.929655	-71.865224	4	MAPLE	43
2221	42.929471	-71.865334	1	RED OAK	33
2222	42.929653	-71.865225	3	WHITE PINE	22
2223	42.929491	-71.865361	2	MAPLE	34
2224	42.929635	-71.865347	8	SPRUCE	61
2225	42.929492	-71.865348	8	MAPLE	58
2226	42.92966	-71.865265	3	MAPLE	35
2227	42.92949	-71.865344	2	RED OAK	28
2228	42.929635	-71.865261	2	BEECH	37
2229	42.929496	-71.865359	9	WHITE PINE	62
2230	42.929639	-71.86529	6	MAPLE	45
2231	42.929499	-71.865361	10	MAPLE	65
2232	42.929639	-71.865292	10	SPRUCE	21
2233	42.929499	-71.865372	6	MAPLE	45
2234	42.929656	-71.86532	3	RED OAK	41
2235	42.929501	-71.86537	6	MAPLE	50
2236	42.929659	-71.865332	4	MAPLE	43
2237	42.929504	-71.86538	8	SPRUCE	52
2238	42.929661	-71.865328	2	WHITE PINE	22
2239	42.929499	-71.865388	3	BIRCH	36
2240	42.92972	-71.86533	2	WHITE PINE	21

POINT #	LAT.	LONG.	DIAMETER	SPECIES	HEIGHT
2241	42.929501	-71.865403	2	BIRCH	34
2242	42.92972	-71.86533	2	WHITE PINE	23
2242	42.929725	-71.865292	3	RED OAK	46
2243	42.929505	-71.865411	2	BIRCH	32
2245	42.929508	-71.865412	2	MAPLE	33
2246	42.929723	-71.865241	3	WHITE PINE	28
2246	42.929722	-71.865237	10	MAPLE	57
2247	42.929532	-71.865394	2	WHITE PINE	21
2248	42.929707	-71.865294	3	MAPLE	40
2249	42.929535	-71.865398	1	RED OAK	25
2250	42.929731	-71.865293	3	WHITE PINE	30
2251	42.929542	-71.865354	2	MAPLE	31
2252	42.929736	-71.865347	4	WHITE PINE	31
2253	42.929542	-71.865358	1	RED OAK	28
2254	42.929761	-71.865366	2	RED OAK	40
2255	42.929543	-71.865351	5	MAPLE	56
2256	42.929772	-71.865377	4	WHITE PINE	30
2257	42.929546	-71.865348	5	RED OAK	53
2258	42.929769	-71.865379	4	MAPLE	48
2259	42.929573	-71.865307	2	RED OAK	28
2260	42.929719	-71.865343	6	WHITE PINE	24
2261	42.929573	-71.865308	3	MAPLE	41
2262	42.929733	-71.865368	3	RED OAK	45
2263	42.929569	-71.865304	3	WHITE PINE	31
2263	42.929544	-71.865316	6	MAPLE	48
2264	42.929733	-71.865369	4	SPRUCE	26
2266	42.929732	-71.865371	12	MAPLE	53
2267	42.929548	-71.86531	3	MAPLE	41
2268	42.92973	-71.865396	6	MAPLE	49
2269	42.929547	-71.86531	2	BIRCH	25
2270	42.929759	-71.865361	4	RED OAK	52
2271	42.929544	-71.865296	4	MAPLE	46
2272	42.929817	-71.865209	4	MAPLE	45
2273	42.929574	-71.865212	3	MAPLE	38
2274	42.929822	-71.865205	10	SPRUCE	49
2275	42.929582	-71.865152	5	SPRUCE	36
2276	42.929798	-71.865195	4	MAPLE	51
2277	42.92959	-71.865148	3	MAPLE	41
2278	42.929802	-71.865156	3	MAPLE	29
2279	42.929605	-71.865116	2	MAPLE	41
2280	42.9298	-71.865156	3	BEECH	29
2281	42.929598	-71.865124	6	MAPLE	41
2281	42.929592	-71.865097	3	MAPLE	36
2282	42.9298	-71.865155	4	BIRCH	35
2283	42.929594	-71.865128	3	MAPLE	38
2283	42.929613	-71.865097	2	RED OAK	28
2284	42.929798	-71.865154	8	MAPLE	50
2285	42.929653	-71.86513	2	RED OAK	31
2285	42.929623	-71.865105	6	MAPLE	49
2286	42.929749	-71.865085	2	WHITE PINE	23
2287	42.929621	-71.865098	6	MAPLE	50
2287	42.929621	-71.865105	2	RED OAK	25
2288	42.929746	-71.865138	3	WHITE PINE	22
2289	42.929618	-71.865135	6	MAPLE	44
2289	42.929624	-71.865098	8	MAPLE	52
2290	42.929744	-71.865109	3	WHITE PINE	24
2291	42.929624	-71.865097	6	MAPLE	48
2292	42.929715	-71.86509	2	BEECH	26
2293	42.929634	-71.865105	1	RED OAK	25
2294	42.929711	-71.865086	2	RED OAK	29
2295	42.929632	-71.865111	2	WHITE PINE	20
2296	42.929706	-71.865089	6	MAPLE	46
2297	42.92963	-71.865112	2	MAPLE	25
2298	42.929712	-71.865094	3	WHITE PINE	22
2299	42.92963	-71.865112	2	RED OAK	35
2300	42.92973	-71.865119	2	BEECH	21
2301	42.929691	-71.865122	2	WHITE PINE	28
2302	42.929731	-71.865119	2	RED OAK	30
2303	42.929696	-71.865151	5	MAPLE	48
2304	42.929747	-71.86513	4	MAPLE	35
2305	42.929675	-71.865151	5	MAPLE	48
2306	42.929515	-71.865108	4	MAPLE	30
2307	42.929695	-71.865158	5	MAPLE	40
2308	42.929522	-71.865101	4	SPRUCE	34
2309	42.929668	-71.865159	3	WHITE PINE	26
2310	42.929506	-71.865092	3	MAPLE	35
2311	42.929668	-71.865159	2	MAPLE	28
2312	42.929515	-71.865103	2	RED OAK	22
2313	42.929701	-71.865186	5	WHITE PINE	35
2314	42.929508	-71.865057	3	MAPLE	43

1 TREE LIST
-- SCALE:

infinigy engineering & surveying
11 Herbert Drive
Latham, NY 12110
OFFICE: (518) 690-0790
FAX: (518) 690-0793

UNAUTHORIZED ALTERATION OR ADDITION TO THIS DOCUMENT IS A VIOLATION OF APPLICABLE STATE AND/OR LOCAL LAWS

No.	Submittal / Revision	App'd	Date
2	REVISED PER COMMENTS	DJW	07/21/10
1	REVISED PER COMMENTS	DJW	05/11/10
0	ISSUED FOR ZONING	BPM	05/3/10

Drawn: BPM Date: 05/3/10
Designed: DJW Date: 05/3/10
Checked: SJB Date: 05/3/10

Project Number
226-027

Project Title
GREENFIELD
NH1116-A
46 ZEPHYR LAKE ROAD
GREENFIELD, NH 03047

Prepared For
Florida Tower Partners

THIS DOCUMENT IS THE DESIGN PROPERTY AND COPYRIGHT OF INFINIGY ENGINEERING & SURVEYING, PLLC AND FOR THE EXCLUSIVE USED BY THE TITLE CLIENT. ANY DUPLICATION OR USE WITHOUT EXPRESS WRITTEN CONSENT OF THE CREATOR IS STRICTLY PROHIBITED.

Drawing Scale:
AS NOTED
Date:
07/21/10

ZD

Drawing Title
TREE SURVEY LIST CONT.

Drawing Number
Z8B

POINT #	LAT.	LONG.	DIAMETER	SPECIES	HEIGHT
2315	42.929701	-71.865187	2	WHITE PINE	22
2316	42.929508	-71.865047	3	MAPLE	40
2317	42.929694	-71.865184	10	SPRUCE	46
2318	42.929485	-71.865038	3	MAPLE	43
2319	42.929736	-71.865187	3	WHITE PINE	33
2320	42.929539	-71.865029	3	RED OAK	37
2321	42.929762	-71.865222	5	BIRCH	25
2322	42.92954	-71.865026	14	BIRCH	42
2323	42.92976	-71.865225	4	BIRCH	32
2324	42.929542	-71.864998	4	RED OAK	43
2325	42.929774	-71.865325	9	WHITE PINE	52
2326	42.929549	-71.865005	3	RED OAK	41
2327	42.92977	-71.865326	6	MAPLE	40
2328	42.929593	-71.86501	4	RED OAK	42
2329	42.929769	-71.865324	6	RED OAK	45
2330	42.929603	-71.865014	1	RED OAK	30
2331	42.929742	-71.865311	3	WHITE PINE	25
2332	42.929602	-71.865015	3	BIRCH	30
2333	42.929724	-71.865273	2	BIRCH	23
2334	42.929607	-71.865008	4	MAPLE	40
2335	42.929727	-71.865272	2	WHITE PINE	29
2336	42.929602	-71.865068	3	RED OAK	38
2337	42.929729	-71.865271	2	MAPLE	31
2338	42.929609	-71.865067	3	MAPLE	38
2339	42.92973	-71.865266	12	RED OAK	54
2340	42.929608	-71.865074	2	FIR	22
2341	42.929739	-71.865227	6	RED OAK	42
2342	42.929622	-71.865051	2	WHITE PINE	21
2343	42.92973	-71.865209	5	BIRCH	35
2344	42.929626	-71.86506	4	MAPLE	40
2345	42.929718	-71.865179	3	WHITE PINE	36
2346	42.929633	-71.865074	3	MAPLE	40
2347	42.929678	-71.865165	4	WHITE PINE	32
2348	42.929637	-71.865083	3	WHITE PINE	21
2349	42.929691	-71.86513	1	RED OAK	32
2350	42.92965	-71.865094	3	RED OAK	38
2351	42.929691	-71.86513	3	SPRUCE	28
2352	42.929642	-71.865054	3	MAPLE	30
2353	42.929642	-71.865111	3	WHITE PINE	32
2353	42.929646	-71.865098	3	WHITE PINE	27
2354	42.929644	-71.865062	4	WHITE PINE	30
2355	42.929637	-71.865098	2	MAPLE	27
2356	42.929644	-71.86506	10	MAPLE	49
2357	42.929658	-71.86511	1	MAPLE	25
2358	42.929622	-71.865049	4	CAYRA	30
2359	42.929658	-71.865109	3	WHITE PINE	36
2360	42.929684	-71.864977	3	WHITE PINE	27
2361	42.929658	-71.865112	2	WHITE PINE	32
2362	42.929678	-71.864974	3	MAPLE	32
2363	42.929644	-71.865096	1	BIRCH	25
2364	42.92967	-71.864984	6	MAPLE	47
2365	42.929594	-71.865078	6	SPRUCE	38
2366	42.929557	-71.864837	6	WHITE PINE	32
2367	42.929609	-71.865076	3	RED OAK	40
2368	42.929558	-71.864836	4	MAPLE	23
2368	42.929566	-71.864833	2	PAPER	21
2369	42.929616	-71.865072	1	BIRCH	27
2370	42.929551	-71.864783	10	SPRUCE	39
2371	42.929623	-71.865069	2	ASH	28
2372	42.929547	-71.864769	2	BEECH	21
2373	42.929621	-71.865074	2	WHITE PINE	29
2374	42.92953	-71.86471	3	BEECH	27
2375	42.929623	-71.865073	4	MAPLE	42
2376	42.929523	-71.864683	2	RED OAK	28
2377	42.929623	-71.865071	2	RED OAK	32
2378	42.929509	-71.864673	10	MAPLE	50
2379	42.929631	-71.865073	3	WHITE PINE	31
2380	42.929476	-71.864641	3	MAPLE	43
2381	42.929632	-71.865074	1	RED OAK	30
2382	42.92951	-71.864645	6	MAPLE	39
2383	42.929638	-71.865059	1	RED OAK	25
2383	42.929641	-71.865061	2	BIRCH	36
2384	42.92952	-71.864644	2	BEECH	22
2386	42.929547	-71.864595	3	WHITE PINE	23
2387	42.929636	-71.865049	12	MAPLE	52
2388	42.929537	-71.864586	3	RED OAK	41
2389	42.929649	-71.865061	1	BIRCH	25
2390	42.929537	-71.864586	6	MAPLE	43
2391	42.92967	-71.865081	3	WHITE PINE	28
2392	42.929567	-71.864504	10	MAPLE	36

POINT #	LAT.	LONG.	DIAMETER	SPECIES	HEIGHT
2393	42.929665	-71.865093	3	WHITE PINE	25
2394	42.92956	-71.864515	16	WHITE PINE	44
2395	42.929711	-71.865054	6	SPRUCE	34
2396	42.929561	-71.864516	6	MAPLE	36
2397	42.929717	-71.865055	2	RED OAK	27
2398	42.929674	-71.864558	6	MAPLE	43
2399	42.929718	-71.865058	4	MAPLE	47
2400	42.929651	-71.864565	2	RED OAK	37
2401	42.929735	-71.865075	8	MAPLE	48
2402	42.929632	-71.864592	4	SPRUCE	31
2403	42.929531	-71.865097	3	WHITE PINE	36
2404	42.929627	-71.864634	3	RED OAK	31
2405	42.929528	-71.865095	4	MAPLE	30
2406	42.929626	-71.864633	3	WHITE PINE	30
2407	42.929527	-71.865098	3	BIRCH	28
2408	42.929626	-71.86466	2	RED OAK	29
2409	42.929526	-71.865092	2	BIRCH	20
2410	42.929613	-71.864675	8	MAPLE	42
2411	42.92953	-71.865066	5	MAPLE	31
2412	42.92954	-71.864689	3	BEECH	23
2413	42.929532	-71.865053	2	BIRCH	26
2414	42.929557	-71.864704	3	MAPLE	29
2415	42.929529	-71.865052	5	MAPLE	34
2417	42.929504	-71.864969	2	BIRCH	22
2418	42.929561	-71.864679	3	RED OAK	40
2418	42.92956	-71.864678	2	WHITE PINE	22
2419	42.929497	-71.864933	1	BIRCH	25
2420	42.929594	-71.864661	12	MAPLE	48
2421	42.929504	-71.864928	1	BIRCH	20
2422	42.929599	-71.864657	2	RED OAK	23
2423	42.929506	-71.864924	6	MAPLE	41
2424	42.929592	-71.864676	3	MAPLE	23
2425	42.929505	-71.86492	6	MAPLE	32
2426	42.929595	-71.864682	5	BIRCH	30
2427	42.929557	-71.864897	8	SPRUCE	32
2428	42.929598	-71.864681	6	MAPLE	42
2428	42.929599	-71.864683	4	MAPLE	43
2429	42.929553	-71.864892	4	WHITE PINE	29
2430	42.9296	-71.864681	2	RED OAK	33
2431	42.929556	-71.864884	6	MAPLE	40
2432	42.929608	-71.864672	4	SPRUCE	49
2433	42.929557	-71.864884	4	WHITE PINE	32
2434	42.929619	-71.864655	3	MAPLE	42
2435	42.929551	-71.864884	8	MAPLE	45
2436	42.929623	-71.864645	3	RED OAK	43
2437	42.929566	-71.864905	4	WHITE PINE	37
2438	42.92964	-71.864597	3	SPRUCE	26
2439	42.929575	-71.864922	4	MAPLE	46
2440	42.92968	-71.864583	3	SPRUCE	22
2441	42.929565	-71.864976	4	MAPLE	40
2442	42.929681	-71.864581	2	RED OAK	23
2443	42.92957	-71.864976	2	MAPLE	38
2444	42.929647	-71.864529	8	MAPLE	50
2445	42.929566	-71.864976	2	WHITE PINE	25
2446	42.92965	-71.864533	3	RED OAK	41
2447	42.929549	-71.864938	2	RED OAK	25
2448	42.929656	-71.864529	3	MAPLE	42
2449	42.929581	-71.864962	8	WHITE PINE	51
2450	42.929664	-71.864538	20	WHITE PINE	47
2451	42.929582	-71.864962	8	RED OAK	43
2452	42.929696	-71.864572	3	MAPLE	36
2453	42.929583	-71.864961	3	WHITE PINE	32
2454	42.929698	-71.864548	2	RED OAK	23
2455	42.929581	-71.864956	1	WHITE PINE	25
2456	42.929725	-71.864552	3	BEECH	24
2457	42.929585	-71.864955	5	MAPLE	40
2458	42.929728	-71.864555	4	MAPLE	43
2459	42.929587	-71.864954	5	WHITE PINE	38
2460	42.92973	-71.864531	8	MAPLE	46
2461	42.929585	-71.864954	2	BIRCH	33
2462	42.929735	-71.864513	12	HEMLOCK	43
2463	42.929586	-71.864951	2	WHITE PINE	25
2464	42.929754	-71.8645	3	WHITE PINE	26
2465	42.929607	-71.864934	2	MAPLE	25
2466	42.929754	-71.864502	4	WHITE PINE	28
2467	42.929569	-71.864907	8	MAPLE	41
2468	42.92975	-71.864501	6	MAPLE	49
2469	42.929629	-71.864939	4	WHITE PINE	29
2470	42.929804	-71.864526	8	MAPLE	47
2471	42.929632	-71.864976	5	WHITE PINE	38

POINT #	LAT.	LONG.	DIAMETER	SPECIES	HEIGHT
2472	42.92984	-71.864542	12	WHITE PINE	43
2473	42.92961	-71.864984	1	RED OAK	28
2474	42.929807	-71.864578	6	MAPLE	49
2475	42.929612	-71.864994	1	RED OAK	22
2476	42.929794	-71.864577	6	MAPLE	49
2477	42.929626	-71.865002	4	WHITE PINE	31
2478	42.929796	-71.864558	4	WHITE PINE	26
2479	42.929668	-71.865001	3	BIRCH	28
2480	42.929794	-71.864549	3	WHITE PINE	23
2481	42.929676	-71.865004	3	WHITE PINE	28
2482	42.929792	-71.864551	3	WHITE PINE	22
2483	42.929675	-71.864998	3	WHITE PINE	25
2484	42.929793	-71.86455	2	RED OAK	21
2485	42.929694	-71.864986	3	WHITE PINE	26
2486	42.929791	-71.864596	3	RED OAK	26
2487	42.929695	-71.864984	4	MAPLE	38
2488	42.92978	-71.864617	3	WHITE PINE	24
2489	42.929739	-71.864937	10	SPRUCE	44
2490	42.929783	-71.864598	8	MAPLE	45
2491	42.929725	-71.864913	10	MAPLE	40
2492	42.929785	-71.864619	6	MAPLE	48
2493	42.929721	-71.864907	2	RED OAK	25
2494	42.929782	-71.864628	10	MAPLE	48
2495	42.929696	-71.864854	2	RED OAK	31
2496	42.929531	-71.864475	3	RED OAK	23
2497	42.929687	-71.864851	8	SPRUCE	39
2498	42.929499	-71.864547	6	MAPLE	40
2499	42.929701	-71.864833	3	MAPLE	36
2500	42.929465	-71.864542	8	WHITE PINE	41
2501	42.929684	-71.864809	6	MAPLE	39
2502	42.929463	-71.864511	6	WHITE PINE	25
2503	42.929684	-71.864786	1	RED OAK	20
2504	42.929473	-71.86451	6	WHITE PINE	28
2505	42.929684	-71.864789	1	RED OAK	22
2506	42.929476	-71.864504	3	MAPLE	22
2507	42.929678	-71.86479	3	MAPLE	27
2508	42.929486	-71.864496	3	RED OAK	26
2509	42.929682	-71.864798	2	MAPLE	29
2510	42.929517	-71.864468	6	MAPLE	37
2511	42.929654	-71.864803	8	SPRUCE	45
2512	42.929514	-71.864476	3	MAPLE	35
2513	42.929642	-71.864795	4	MAPLE	36
2514	42.929526	-71.864404	5	RED OAK	46
2515	42.92965	-71.864818	8	MAPLE	46
2516	42.9295	-71.864413	12	HEMLOCK	43
2517	42.92962	-71.864775	2	WHITE PINE	20
2518	42.929549	-71.864356	12	BIRCH	47
2519	42.929618	-71.864781	1	MAPLE	25
2520	42.929616	-71.864397	12	BIRCH	49
2521	42.929623	-71.864766	18	SPRUCE	51
2522	42.929625	-71.86436	8	MAPLE	48
2523	42.929644	-71.864796	5	BIRCH	26
2524	42.929624	-71.86436	4	WHITE PINE	30
2525	42.929612	-71.864786	1	RED OAK	22
2526	42.929638	-71.864347	8	MAPLE	43
2527	42.929586	-71.864762	1	BIRCH	20
2528	42.929661	-71.864309	8	MAPLE	42
2529	42.929586	-71.864761	1	WHITE PINE	22
2530	42.929658	-71.864311	8	MAPLE	49
2531	42.929588	-71.864759	2	WHITE PINE	22
2532	42.929661	-71.864309	4	SPRUCE	35
2533	42.929588	-71.864756	1	BIRCH	25
2534	42.929693	-71.864377	3	MAPLE	31
2535	42.929613	-71.864773	4	WHITE PINE	28
2536	42.929677	-71.8644	3	MAPLE	41
2537	42.929611	-71.864773	2	RED OAK	22
2538	42.929647	-71.86445	12	RED OAK	50
2539	42.929613	-71.86474	2	BIRCH	27
2540	42.92967	-71.864444	12	WHITE PINE	43
2541	42.929652	-71.864711	1	RED OAK	26
2542	42.929685	-71.864434	3	RED OAK	37
2543	42.929638	-71.864763	6	SPRUCE	32
2544	42.929693	-71.864438	3	BEECH	29
2545	42.929638	-71.864758	1	RED OAK	23
2546	42.929718	-71.864429	3	RED OAK	28
2547	42.929635	-71.864748	2	MAPLE	29
2548	42.92972	-71.864428	10	MAPLE	43
2549	42.929643	-71.864752	5	HEMLOCK	30
2550	42.929744	-71.864431	8	MAPLE	49
2551	42.929644	-71.86475	8	SPRUCE	46

1 TREE LIST
-- SCALE:

infinigy engineering & surveying
11 Herbert Drive
Latham, NY 12110
OFFICE: (518) 690-0790
FAX: (518) 690-0793

UNAUTHORIZED ALTERATION OR ADDITION TO THIS DOCUMENT IS A VIOLATION OF APPLICABLE STATE AND/OR LOCAL LAWS

No.	Submittal / Revision	App'd	Date
2	REVISED PER COMMENTS	DJW	07/21/10
1	REVISED PER COMMENTS	DJW	05/11/10
0	ISSUED FOR ZONING	BPM	05/3/10

Drawn: BPM Date: 05/3/10
Designed: DJW Date: 05/3/10
Checked: SJB Date: 05/3/10

Project Number
226-027

Project Title
GREENFIELD
NH1116-A
46 ZEPHYR LAKE ROAD
GREENFIELD, NH 03047

Prepared For
Florida Tower Partners

THIS DOCUMENT IS THE DESIGN PROPERTY AND COPYRIGHT OF INFINIGY ENGINEERING & SURVEYING, PLLC AND FOR THE EXCLUSIVE USED BY THE TITLE CLIENT. ANY DUPLICATION OR USE WITHOUT EXPRESS WRITTEN CONSENT OF THE CREATOR IS STRICTLY PROHIBITED.

Drawing Scale:
AS NOTED
Date:
07/21/10

ZD

Drawing Title
TREE SURVEY LIST CONT.

Drawing Number
Z8C

POINT #	LAT.	LONG.	DIAMETER	SPECIES	HEIGHT
2552	42.929752	-71.864434	8	MAPLE	45
2553	42.929703	-71.864751	6	MAPLE	41
2554	42.92978	-71.864414	3	BEECH	23
2555	42.929683	-71.864793	3	MAPLE	35
2556	42.929776	-71.864419	10	MAPLE	49
2557	42.929707	-71.864794	2	WHITE PINE	26
2558	42.929754	-71.864431	6	MAPLE	45
2559	42.9297	-71.864794	2	WHITE PINE	27
2560	42.929741	-71.864432	10	MAPLE	48
2561	42.929699	-71.864785	2	RED OAK	28
2562	42.929721	-71.864406	3	RED OAK	31
2563	42.929708	-71.864796	6	MAPLE	48
2564	42.929717	-71.864379	4	RED OAK	46
2565	42.929709	-71.864799	5	RED OAK	42
2566	42.929706	-71.864374	12	MAPLE	51
2567	42.929703	-71.86479	4	SPRUCE	31
2568	42.929727	-71.864345	3	RED OAK	27
2569	42.929703	-71.864782	4	MAPLE	41
2570	42.929726	-71.864335	6	SPRUCE	40
2571	42.929713	-71.864769	3	MAPLE	28
2572	42.929753	-71.864292	3	SPRUCE	20
2573	42.929709	-71.864769	1	WHITE PINE	22
2574	42.929747	-71.864288	8	MAPLE	49
2575	42.929699	-71.864774	2	RED OAK	33
2576	42.929733	-71.864264	10	MAPLE	51
2577	42.929738	-71.864779	4	SPRUCE	37
2578	42.929771	-71.864261	4	WHITE PINE	31
2579	42.929738	-71.864802	2	WHITE PINE	22
2580	42.929797	-71.864251	4	MAPLE	23
2581	42.929738	-71.864803	6	WHITE PINE	38
2582	42.929805	-71.864251	4	WHITE PINE	25
2583	42.929729	-71.864823	1	BIRCH	20
2585	42.929709	-71.864862	6	MAPLE	36
2586	42.92982	-71.864273	4	WHITE PINE	38
2587	42.929706	-71.864929	6	BIRCH	30
2588	42.929804	-71.864294	12	MAPLE	51
2589	42.929723	-71.864987	2	MAPLE	28
2590	42.929797	-71.864319	8	WHITE PINE	38
2591	42.929733	-71.864984	8	SPRUCE	40
2592	42.929791	-71.86433	8	MAPLE	43
2593	42.929757	-71.864961	6	MAPLE	35
2594	42.92979	-71.864331	3	WHITE PINE	29
2595	42.929779	-71.864813	1	RED OAK	22
2596	42.92979	-71.86433	3	BEECH	20
2597	42.929785	-71.864814	2	RED OAK	23
2598	42.9298	-71.864325	3	MAPLE	26
2599	42.929775	-71.864809	3	SPRUCE	30
2600	42.929806	-71.864376	3	BEECH	23
2601	42.929777	-71.864806	2	WHITE PINE	23
2602	42.929814	-71.864383	16	RED OAK	51
2603	42.929762	-71.864806	6	SPRUCE	38
2604	42.929817	-71.864372	3	MAPLE	32
2605	42.929673	-71.864671	6	MAPLE	42
2606	42.929817	-71.864374	3	MAPLE	30
2607	42.929741	-71.864703	3	MAPLE	31
2608	42.929827	-71.864432	6	MAPLE	48
2609	42.929743	-71.864772	1	BIRCH	25
2610	42.929832	-71.864425	6	HEMLOCK	32
2611	42.929753	-71.864749	2	WHITE PINE	25
2612	42.929834	-71.864427	10	MAPLE	49
2613	42.929753	-71.864752	2	RED OAK	21
2614	42.929856	-71.864421	10	MAPLE	48
2615	42.92975	-71.864747	1	RED OAK	20
2616	42.929885	-71.86444	4	BEECH	32
2617	42.929752	-71.864745	2	MAPLE	28
2618	42.929885	-71.864433	10	MAPLE	42
2619	42.929751	-71.864743	1	RED OAK	21
2620	42.929889	-71.864424	3	SPRUCE	25
2621	42.929742	-71.864714	2	MAPLE	23
2622	42.929889	-71.864419	3	MAPLE	40
2623	42.929797	-71.864598	2	MAPLE	31
2624	42.929886	-71.864418	3	WHITE PINE	21
2625	42.929709	-71.864668	6	WHITE PINE	36
2626	42.929878	-71.864413	4	WHITE PINE	23
2627	42.929674	-71.864676	2	MAPLE	28
2628	42.929874	-71.864421	3	BEECH	28
2629	42.929671	-71.864663	10	MAPLE	42
2630	42.929868	-71.864413	5	MAPLE	40
2631	42.929659	-71.86465	1	RED OAK	26
2632	42.929858	-71.864398	8	MAPLE	46

POINT #	LAT.	LONG.	DIAMETER	SPECIES	HEIGHT
2633	42.929665	-71.864657	1	RED OAK	25
2634	42.929862	-71.864387	3	WHITE PINE	22
2635	42.929711	-71.864684	3	MAPLE	30
2636	42.929863	-71.864388	4	WHITE PINE	28
2637	42.929696	-71.864694	4	BIRCH	39
2638	42.929867	-71.864311	12	SPRUCE	53
2639	42.929626	-71.864749	20	HEMLOCK	45
2640	42.929875	-71.864317	6	MAPLE	48
2641	42.929714	-71.864694	6	MAPLE	42
2642	42.929876	-71.864336	3	MAPLE	49
2643	42.92972	-71.864732	2	WHITE PINE	21
2644	42.929874	-71.864333	3	MAPLE	38
2645	42.929723	-71.864732	1	RED OAK	20
2646	42.929879	-71.864329	6	MAPLE	41
2647	42.929716	-71.864741	10	MAPLE	49
2648	42.929902	-71.864366	3	WHITE PINE	21
2649	42.929733	-71.864746	3	SPRUCE	27
2650	42.929933	-71.864379	3	MAPLE	40
2651	42.929723	-71.86477	2	RED OAK	25
2652	42.930006	-71.864375	4	BEECH	32
2653	42.929743	-71.864759	2	RED OAK	26
2654	42.930005	-71.864375	3	MAPLE	43
2655	42.929736	-71.864762	3	WHITE PINE	26
2656	42.930007	-71.864367	10	MAPLE	45
2657	42.929744	-71.864772	6	WHITE PINE	28
2658	42.930002	-71.86431	12	MAPLE	49
2659	42.929745	-71.864777	5	RED OAK	40
2660	42.930003	-71.864304	8	MAPLE	50
2661	42.929747	-71.86477	1	RED OAK	22
2662	42.930024	-71.864307	14	WHITE PINE	46
2663	42.929743	-71.864769	2	RED OAK	24
2664	42.930025	-71.864324	16	MAPLE	50
2665	42.929752	-71.864771	6	MAPLE	51
2666	42.930014	-71.864416	16	WHITE PINE	48
2667	42.929754	-71.864774	1	RED OAK	20
2668	42.930053	-71.864301	12	MAPLE	51
2669	42.929764	-71.864683	2	RED OAK	28
2670	42.930089	-71.864303	4	MAPLE	48
2671	42.929775	-71.864678	2	WHITE PINE	22
2672	42.930106	-71.864306	3	BEECH	31
2673	42.929733	-71.864602	2	MAPLE	22
2674	42.930109	-71.864292	3	BEECH	25
2675	42.929663	-71.864503	6	MAPLE	37
2676	42.930136	-71.864282	12	MAPLE	48
2677	42.929438	-71.864359	8	WHITE PINE	46
2678	42.930168	-71.864352	4	WHITE PINE	20
2679	42.929464	-71.86431	6	MAPLE	32
2680	42.930159	-71.864364	2	MAPLE	22
2681	42.929465	-71.86431	6	MAPLE	32
2682	42.930136	-71.864376	2	BIRCH	22
2683	42.929468	-71.864313	10	MAPLE	50
2684	42.930106	-71.864373	3	BEECH	22
2685	42.929474	-71.864336	8	MAPLE	48
2686	42.930215	-71.864464	3	MAPLE	22
2687	42.929496	-71.864364	3	RED OAK	28
2688	42.930077	-71.864441	10	MAPLE	49
2689	42.929494	-71.86437	12	MAPLE	46
2690	42.930074	-71.864469	10	MAPLE	50
2691	42.929513	-71.864326	5	MAPLE	31
2692	42.930071	-71.864462	12	WHITE PINE	42
2693	42.929529	-71.864305	4	BIRCH	29
2694	42.930064	-71.86447	10	MAPLE	49
2695	42.929462	-71.86429	10	MAPLE	40
2696	42.93005	-71.864524	10	MAPLE	48
2697	42.929457	-71.864263	2	WHITE PINE	20
2698	42.930051	-71.864525	14	SPRUCE	60
2699	42.92947	-71.864272	5	WHITE PINE	28
2700	42.929988	-71.864539	4	MAPLE	43
2701	42.929469	-71.864275	2	WHITE PINE	28
2702	42.929976	-71.864531	4	BEECH	34
2703	42.929494	-71.864286	3	WHITE PINE	22
2704	42.929949	-71.864488	12	MAPLE	50
2705	42.929489	-71.864304	2	WHITE PINE	20
2706	42.929934	-71.864502	3	MAPLE	43
2707	42.929493	-71.86431	3	MAPLE	29
2708	42.929983	-71.864547	4	BEECH	32
2709	42.929532	-71.864226	2	WHITE PINE	22
2710	42.929982	-71.864546	12	MAPLE	50
2711	42.929529	-71.864157	15	BIRCH	47
2712	42.929972	-71.864542	4	HEMLOCK	32

POINT #	LAT.	LONG.	DIAMETER	SPECIES	HEIGHT
2713	42.929532	-71.864167	2	WHITE PINE	20
2714	42.929965	-71.864541	24	HEMLOCK	49
2715	42.929534	-71.864169	10	MAPLE	41
2716	42.92993	-71.864611	8	MAPLE	48
2717	42.92956	-71.864209	2	WHITE PINE	20
2718	42.929929	-71.864615	8	SPRUCE	50
2719	42.929557	-71.864203	4	WHITE PINE	27
2720	42.929941	-71.864619	6	MAPLE	49
2721	42.929617	-71.864226	3	WHITE PINE	21
2722	42.929945	-71.864626	6	MAPLE	43
2723	42.929618	-71.864236	4	RED OAK	29
2724	42.929943	-71.864663	12	SPRUCE	49
2725	42.929615	-71.864237	2	WHITE PINE	20
2726	42.929905	-71.86466	6	MAPLE	47
2727	42.929615	-71.864237	20	MAPLE	53
2728	42.929897	-71.864651	3	WHITE PINE	23
2729	42.929606	-71.864277	2	BIRCH	21
2730	42.929893	-71.864649	3	WHITE PINE	23
2731	42.929596	-71.864262	10	MAPLE	44
2732	42.929885	-71.864649	5	MAPLE	42
2733	42.92956	-71.86429	2	BIRCH	28
2734	42.929885	-71.86465	3	BEECH	23
2735	42.929539	-71.86434	2	BIRCH	27
2736	42.929869	-71.864673	12	MAPLE	43
2737	42.929572	-71.864333	6	BIRCH	38
2738	42.929872	-71.864695	12	MAPLE	46
2739	42.92958	-71.864314	2	BIRCH	20
2740	42.929868	-71.864706	4	MAPLE	45
2741	42.929651	-71.864303	6	MAPLE	40
2742	42.929863	-71.864746	3	MAPLE	38
2743	42.929648	-71.864245	22	HEMLOCK	46
2744	42.929862	-71.864754	3	RED OAK	25
2745	42.929687	-71.864245	12	RED OAK	41
2746	42.92986	-71.864772	8	MAPLE	41
2747	42.929675	-71.864259	1	BIRCH	20
2748	42.929857	-71.864754	8	WHITE PINE	37
2749	42.929674	-71.864245	4	MAPLE	35
2750	42.929826	-71.864785	3	WHITE PINE	25
2751	42.929686	-71.864254	4	WHITE PINE	20
2752	42.929855	-71.864845	8	MAPLE	49
2752	42.929839	-71.86476	6	BEECH	30
2753	42.929704	-71.864232	2	WHITE PINE	20
2754	42.929817	-71.864866	3	RED OAK	23
2754	42.929889	-71.864756	4	WHITE PINE	25
2755	42.929691	-71.864264	2	MAPLE	21
2756	42.929799	-71.864749	3	RED OAK	25
2756	42.929913	-71.864722	14	ASPEN	51
2757	42.929703	-71.864281	6	MAPLE	22
2758	42.929826	-71.864767	3	WHITE PINE	22
2758	42.929976	-71.864741	10	MAPLE	48
2759	42.929721	-71.864281	8	MAPLE	38
2760	42.929821	-71.864768	5	MAPLE	43
2760	42.930003	-71.864823	8	MAPLE	46
2761	42.929717	-71.864267	3	WHITE PINE	25
2762	42.930039	-71.864794	12	MAPLE	50
2763	42.929713	-71.864266	5	WHITE PINE	31
2764	42.930031	-71.8648	12	SPRUCE	63
2765	42.929761	-71.86423	6	BIRCH	38
2766	42.930001	-71.864736	9	MAPLE	48
2767	42.929766	-71.864228	2	WHITE PINE	20
2768	42.93001	-71.864769	3	WHITE PINE	22
2769	42.929757	-71.864256	6	WHITE PINE	36
2770	42.929977	-71.864794	4	MAPLE	43
2771	42.929761	-71.864261	10	MAPLE	49
2772	42.929976	-71.864794	8	SPRUCE	58
2773	42.92979	-71.864218	6	WHITE PINE	36
2774	42.929986	-71.864812	12	MAPLE	51
2775	42.929792	-71.864217	8	WHITE PINE	38
2776	42.929931	-71.86482	3	RED OAK	23
2776	42.929902	-71.864836	6	MAPLE	48
2777	42.929831	-71.864203	2	MAPLE	28
2778	42.929897	-71.864839	6	MAPLE	43
2780	42.929885	-71.864818	6	SPRUCE	48
2782	42.929854	-71.864825	14	MAPLE	50
2784	42.929851	-71.864827	3	MAPLE	42
2786	42.929848	-71.864823	5	SPRUCE	48
2788	42.929844	-71.864823	3	MAPLE	43
2790	42.929839	-71.864828	3	SPRUCE	43
2792	42.929826	-71.864836	3	MAPLE	32
2794	42.929817	-71.864855	8	MAPLE	43

1 TREE LIST
-- SCALE:

infinigy engineering & surveying
11 Herbert Drive
Latham, NY 12110
OFFICE: (518) 690-0790
FAX: (518) 690-0793

UNAUTHORIZED ALTERATION OR ADDITION TO THIS DOCUMENT IS A VIOLATION OF APPLICABLE STATE AND/OR LOCAL LAWS

No.	Submittal / Revision	App'd	Date
2	REVISED PER COMMENTS	DJW	07/21/10
1	REVISED PER COMMENTS	DJW	05/11/10
0	ISSUED FOR ZONING	BPM	05/3/10

Drawn: BPM Date: 05/3/10
Designed: DJW Date: 05/3/10
Checked: SJB Date: 05/3/10

Project Number
226-027

Project Title
GREENFIELD
NH1116-A
46 ZEPHYR LAKE ROAD
GREENFIELD, NH 03047

Prepared For
Florida Tower Partners

THIS DOCUMENT IS THE DESIGN PROPERTY AND COPYRIGHT OF INFINIGY ENGINEERING & SURVEYING, PLLC AND FOR THE EXCLUSIVE USED BY THE TITLE CLIENT. ANY DUPLICATION OR USE WITHOUT EXPRESS WRITTEN CONSENT OF THE CREATOR IS STRICTLY PROHIBITED.

Drawing Scale:
AS NOTED
Date:
07/21/10

ZD

Drawing Title
TREE SURVEY LIST CONT.

Drawing Number
Z8D

POINT #	LAT.	LONG.	DIAMETER	SPECIES	HEIGHT
2796	42.929832	-71.864863	4	RED OAK	49
2798	42.929823	-71.864858	3	MAPLE	48
2800	42.929843	-71.864881	8	MAPLE	50
2802	42.929829	-71.864896	3	WHITE PINE	21
2884	42.92983	-71.864907	8	MAPLE	49
2886	42.929839	-71.864901	3	RED OAK	43
2888	42.929817	-71.864912	3	RED OAK	39
2890	42.929817	-71.864912	4	MAPLE	43
2892	42.929807	-71.864934	3	BEECH	23
2894	42.929804	-71.864933	3	WHITE PINE	23
2896	42.929808	-71.864935	8	MAPLE	50
2898	42.929804	-71.86494	8	WHITE PINE	35
2900	42.929816	-71.864938	12	SPRUCE	48
2902	42.92987	-71.864933	3	WHITE PINE	24
2904	42.929875	-71.864913	8	SPRUCE	21
2906	42.929902	-71.864895	6	MAPLE	43
2908	42.929899	-71.864901	4	BEECH	26
2910	42.929916	-71.864937	4	SPRUCE	43
2912	42.92993	-71.864953	4	SPRUCE	48
2914	42.929935	-71.86495	6	MAPLE	43
2916	42.929938	-71.864949	14	SPRUCE	53
2918	42.929937	-71.86495	10	SPRUCE	43
2920	42.929943	-71.864957	4	HEMLOCK	23
2920	42.929924	-71.864972	10	MAPLE	46
2922	42.92992	-71.864972	3	MAPLE	31
2924	42.929871	-71.864997	10	SPRUCE	49
2926	42.929841	-71.864966	4	SPRUCE	49
2928	42.929833	-71.864973	10	WHITE PINE	44
2930	42.92983	-71.864981	8	MAPLE	48
2932	42.929838	-71.865069	4	MAPLE	47
2934	42.929836	-71.865074	14	SPRUCE	53
2936	42.929843	-71.865079	6	MAPLE	35
2938	42.929864	-71.865057	3	BEECH	26
2940	42.929869	-71.865046	6	MAPLE	43
2940	42.929901	-71.865007	4	MAPLE	32
2943	42.930227	-71.864593	1	MAPLE	25
2944	42.929905	-71.865011	4	RED OAK	33
2946	42.929921	-71.865043	10	MAPLE	45
2948	42.92992	-71.865064	4	HEMLOCK	40
2950	42.929897	-71.865081	5	SPRUCE	48
2952	42.929856	-71.86513	4	RED OAK	43
2954	42.929825	-71.865144	4	BIRCH	40
2956	42.929844	-71.865135	3	RED OAK	53
2958	42.929847	-71.865139	8	MAPLE	45
2958	42.929846	-71.865141	4	RED OAK	42
2960	42.929851	-71.865147	2	MAPLE	26
2962	42.929854	-71.865153	2	RED OAK	42
2964	42.929848	-71.865174	4	BEECH	25
2966	42.92985	-71.865181	5	MAPLE	43
2968	42.929854	-71.865187	8	MAPLE	44
2970	42.929858	-71.865175	12	MAPLE	52
2972	42.92985	-71.865127	4	WHITE PINE	26
2974	42.929854	-71.865125	3	WHITE PINE	22
2976	42.929841	-71.865124	4	SPRUCE	39
2978	42.929905	-71.865072	4	MAPLE	31
2980	42.929919	-71.865059	4	MAPLE	35
2980	42.929943	-71.865118	10	HEMLOCK	41
2982	42.929947	-71.865114	4	BIRCH	37
2984	42.929948	-71.865125	3	WHITE PINE	22
2986	42.929946	-71.865128	6	WHITE PINE	30
2988	42.929946	-71.865152	3	RED OAK	41
2990	42.92997	-71.86519	8	MAPLE	42
2992	42.929998	-71.865132	4	WHITE PINE	40
2994	42.929992	-71.865138	4	WHITE PINE	35
2996	42.929981	-71.865153	4	RED OAK	45
2998	42.929966	-71.865164	4	SPRUCE	46
3000	42.929951	-71.865178	8	SPRUCE	51
3002	42.929927	-71.865221	12	WHITE PINE	48
3004	42.929868	-71.865297	16	WHITE PINE	50
3006	42.929894	-71.86532	12	SPRUCE	53
3008	42.92991	-71.865321	6	MAPLE	51
3010	42.92991	-71.865329	8	MAPLE	49
3012	42.929926	-71.865314	6	MAPLE	46
3014	42.92993	-71.865297	6	MAPLE	46
3016	42.929959	-71.865301	6	RED OAK	46
3016	42.929955	-71.865305	4	WHITE PINE	26
3018	42.929967	-71.865306	4	RED OAK	44
3020	42.929988	-71.865282	6	WHITE PINE	30
3022	42.929997	-71.865244	10	MAPLE	50
3024	42.92997	-71.865236	4	WHITE PINE	35

POINT #	LAT.	LONG.	DIAMETER	SPECIES	HEIGHT
3026	42.930035	-71.864904	4	SPRUCE	39
3028	42.930055	-71.864891	4	MAPLE	41
3030	42.930056	-71.864887	4	SPRUCE	40
3032	42.930056	-71.864884	12	HEMLOCK	42
3034	42.930062	-71.86487	4	MAPLE	42
3036	42.93007	-71.864838	12	SPRUCE	48
3038	42.93008	-71.8648	4	SPRUCE	43
3040	42.930083	-71.864794	14	WHITE PINE	52
3042	42.930086	-71.864796	10	MAPLE	43
3046	42.930072	-71.864769	10	MAPLE	48
3048	42.930069	-71.864756	4	MAPLE	42
3050	42.930065	-71.864744	10	MAPLE	43
3052	42.930063	-71.864744	3	MAPLE	30
3054	42.930067	-71.86474	3	MAPLE	25
3056	42.93009	-71.864659	12	RED OAK	49
3058	42.930104	-71.864627	8	MAPLE	48
3058	42.930189	-71.865075	4	SPRUCE	26
3060	42.930199	-71.865122	8	SPRUCE	45
3062	42.930184	-71.865156	16	WHITE PINE	49
3064	42.930175	-71.86518	4	MAPLE	23
3066	42.930178	-71.865161	12	MAPLE	51
3068	42.930184	-71.865195	4	SPRUCE	49
3070	42.930207	-71.865192	12	MAPLE	52
3072	42.930208	-71.865188	4	SPRUCE	33
3074	42.930203	-71.865186	4	SPRUCE	48
3076	42.930197	-71.865192	6	SPRUCE	37
3078	42.9302	-71.86521	4	SPRUCE	34
3080	42.930215	-71.865221	8	MAPLE	48
3082	42.930217	-71.865217	4	MAPLE	43
3084	42.930237	-71.865219	12	BIRCH	52
3086	42.930254	-71.865242	6	MAPLE	49
3088	42.930255	-71.865239	4	SPRUCE	45
3090	42.930247	-71.865245	4	BIRCH	40
3092	42.930232	-71.865268	3	SPRUCE	23
3094	42.930246	-71.86531	3	WHITE PINE	23
3098	42.930232	-71.865366	3	BIRCH	23
3100	42.930237	-71.865428	2	RED OAK	23
5779	42.929861	-71.864221	2	RED OAK	29
5781	42.929908	-71.864228	2	WHITE PINE	20
5783	42.929909	-71.864237	2	MAPLE	22
5785	42.929904	-71.864251	10	MAPLE	52
5787	42.929888	-71.864283	2	BIRCH	23
5789	42.929889	-71.864309	6	MAPLE	47
5791	42.929907	-71.864305	3	MAPLE	26
5793	42.92989	-71.864285	2	BIRCH	27
5795	42.929911	-71.864271	12	RED OAK	50
5797	42.929912	-71.864273	8	SPRUCE	36
5799	42.929912	-71.864272	1	BIRCH	28
5801	42.929921	-71.86425	24	HEMLOCK	63
5803	42.929921	-71.86425	5	MAPLE	33
5805	42.929953	-71.86424	2	BIRCH	27
5807	42.929965	-71.864248	1	BIRCH	20
5809	42.929964	-71.864259	1	BIRCH	20
5811	42.92997	-71.864239	3	BIRCH	25
5813	42.930009	-71.864185	10	SPRUCE	48
5815	42.93003	-71.864177	6	WHITE PINE	38
5817	42.930036	-71.864191	6	MAPLE	39
5819	42.930073	-71.864199	5	WHITE PINE	29
5821	42.930071	-71.864235	2	WHITE PINE	20
5823	42.930072	-71.864255	6	SPRUCE	28
5825	42.930099	-71.864225	6	RED OAK	35
5827	42.930117	-71.864244	22	SPRUCE	40
5829	42.930136	-71.864242	6	MAPLE	42
5831	42.930138	-71.864238	4	MAPLE	32
5833	42.930161	-71.864221	3	RED OAK	26
5835	42.930202	-71.864232	3	WHITE PINE	21
5837	42.930212	-71.864249	10	RED OAK	42
5839	42.930198	-71.864241	3	WHITE PINE	22
5841	42.930201	-71.864233	6	MAPLE	44
5843	42.930199	-71.864232	4	WHITE PINE	25
5845	42.930186	-71.864264	2	MAPLE	32
5847	42.930195	-71.864261	10	MAPLE	50
5849	42.930199	-71.864266	3	MAPLE	27
5851	42.930208	-71.864279	4	MAPLE	39
5853	42.930253	-71.864225	20	RED OAK	53
5855	42.930245	-71.864259	10	MAPLE	42
5857	42.930227	-71.864274	8	MAPLE	38
5859	42.930259	-71.864298	10	MAPLE	45
5861	42.930279	-71.864306	10	MAPLE	48
5863	42.930289	-71.864257	12	RED OAK	55

POINT #	LAT.	LONG.	DIAMETER	SPECIES	HEIGHT
5865	42.930287	-71.86424	8	MAPLE	35
5867	42.930269	-71.864217	2	RED OAK	23
5869	42.93027	-71.864226	8	MAPLE	40
5871	42.930302	-71.864277	8	RED OAK	35
5873	42.930342	-71.864414	2	RED OAK	20
5875	42.930304	-71.864444	2	RED OAK	23
5877	42.930305	-71.864462	2	MAPLE	20
5879	42.930289	-71.864479	15	MAPLE	47
5881	42.930271	-71.86448	2	RED OAK	24
5883	42.930274	-71.864516	2	BIRCH	20
5885	42.930275	-71.864532	1	BIRCH	20
5887	42.930277	-71.864535	1	BIRCH	21
5889	42.930297	-71.864516	12	HEMLOCK	36
5891	42.930301	-71.864512	2	MAPLE	28
5893	42.9303	-71.864523	12	WHITE PINE	38
5895	42.930338	-71.864546	6	MAPLE	36
5897	42.930338	-71.864547	4	WHITE PINE	29
5899	42.930344	-71.864551	6	WHITE PINE	32
5901	42.930344	-71.864551	6	MAPLE	42
5903	42.930353	-71.864575	8	MAPLE	49
5905	42.930344	-71.864572	5	MAPLE	35
5907	42.930331	-71.864573	1	BIRCH	22
5909	42.930304	-71.864555	2	RED OAK	25
5911	42.930305	-71.864554	1	MAPLE	21
5913	42.930255	-71.864546	1	BIRCH	20
5915	42.930204	-71.864529	1	MAPLE	22
5917	42.930183	-71.864536	1	CHERRY	25
5919	42.930183	-71.864539	1	RED OAK	21
5921	42.930183	-71.864536	3	CHERRY	25
5923	42.930187	-71.864537	1	RED OAK	20
5925	42.930185	-71.864535	2	MAPLE	24
5927	42.930193	-71.864534	1	MAPLE	20
5929	42.930195	-71.864537	1	RED OAK	22
5931	42.930195	-71.864538	1	BIRCH	28
5933	42.930199	-71.864537	1	MAPLE	22
5935	42.930204	-71.864535	1	RED OAK	21
5937	42.930228	-71.86458	2	BIRCH	22
5939	42.93023	-71.864583	1	RED OAK	25
5941	42.930228	-71.864594	1	RED OAK	25
5945	42.930235	-71.864601	3	WHITE PINE	25
5947	42.930252	-71.864598	8	MAPLE	48
5949	42.930253	-71.8646	2	RED OAK	25
5951	42.930258	-71.864605	1	RED OAK	25
5953	42.930261	-71.864599	1	RED OAK	25
5955	42.930262	-71.864601	3	MAPLE	36
5957	42.930285	-71.864608	15	WHITE PINE	58
5959	42.930358	-71.86462	4	MAPLE	29
5961	42.930363	-71.864618	2	BIRCH	20
5963	42.930372	-71.864646	2	BIRCH	22
5965	42.930359	-71.864691	6	SPRUCE	36
5967	42.930385	-71.864764	6	MAPLE	42
5969	42.930372	-71.864761	6	SPRUCE	46
5971	42.930373	-71.86476	8	WHITE PINE	42
5973	42.930366	-71.864761	6	MAPLE	47
5975	42.930362	-71.86476	15	WHITE PINE	52
5977	42.930362	-71.864753	4	MAPLE	40
5979	42.930354	-71.864738	5	MAPLE	42
5981	42.93036	-71.864717	6	MAPLE	48
5983	42.930354	-71.864712	1	MAPLE	22
5985	42.930355	-71.8647	1	MAPLE	21
5987	42.930344	-71.864703	1	RED OAK	20
5989	42.930335	-71.864698	2	RED OAK	22
5991	42.930319	-71.864691	2	RED OAK	23
5993	42.930269	-71.864609	1	BIRCH	20
5995	42.930252	-71.864597	1	MAPLE	21
5997	42.930235	-71.864634	1	MAPLE	21
5999	42.930257	-71.86465	1	MAPLE	25
6001	42.930243	-71.864649	2	BIRCH	27
6003	42.930292	-71.864658	2	HEMLOCK	24
6005	42.930261	-71.864712	8	WHITE PINE	52
6007	42.930265	-71.864715	2	MAPLE	32
6009	42.930306	-71.864741	8	MAPLE	42
6011	42.930302	-71.86471	4	RED OAK	47
6013	42.930275	-71.864735	6	MAPLE	43
6015	42.930389	-71.864746	4	MAPLE	36
6017	42.930372	-71.864806	6	RED OAK	45
6019	42.930373	-71.86481	3	MAPLE	32
6021	42.930373	-71.864816	2	MAPLE	32
6023	42.930371	-71.864817	10	MAPLE	46
6025	42.930371	-71.864826	6	SPRUCE	31

1 TREE LIST
-- SCALE:

infinigy
engineering
& surveying
11 Herbert Drive
Latham, NY 12110
OFFICE: (518) 690-0790
FAX: (518) 690-0793

UNAUTHORIZED ALTERATION OR ADDITION TO THIS DOCUMENT IS A VIOLATION OF APPLICABLE STATE AND/OR LOCAL LAWS

No	Submittal / Revision	App'd	Date
2	REVISED PER COMMENTS	DJW	07/21/10
1	REVISED PER COMMENTS	DJW	05/11/10
0	ISSUED FOR ZONING	BPM	05/3/10

Drawn: BPM Date: 05/3/10
Designed: DJW Date: 05/3/10
Checked: SJB Date: 05/3/10

Project Number
226-027

Project Title
GREENFIELD
NH1116-A
46 ZEPHYR LAKE ROAD
GREENFIELD, NH 03047

Prepared For
Florida Tower Partners

THIS DOCUMENT IS THE DESIGN PROPERTY AND COPYRIGHT OF INFINIGY ENGINEERING & SURVEYING, PLLC AND FOR THE EXCLUSIVE USED BY THE TITLE CLIENT. ANY DUPLICATION OR USE WITHOUT EXPRESS WRITTEN CONSENT OF THE CREATOR IS STRICTLY PROHIBITED.

Drawing Scale:
AS NOTED
Date:
07/21/10

ZD

Drawing Title
TREE SURVEY LIST CONT.

Drawing Number
Z8E

POINT #	LAT.	LONG.	DIAMETER	SPECIES	HEIGHT
6027	42.930372	-71.864827	2	MAPLE	25
6029	42.930372	-71.864823	8	RED OAK	48
6031	42.930381	-71.864832	1	BIRCH	25
6033	42.930376	-71.864836	8	WHITE PINE	48
6035	42.930344	-71.864788	2	RED OAK	31
6037	42.930334	-71.864792	3	MAPLE	39
6039	42.930332	-71.864796	6	MAPLE	45
6041	42.930325	-71.864787	2	RED OAK	30
6043	42.930317	-71.864791	4	WHITE PINE	36
6045	42.930271	-71.864765	18	HEMLOCK	50
6047	42.930268	-71.864765	12	BIRCH	48
6049	42.930263	-71.864761	8	HEMLOCK	32
6051	42.930254	-71.864767	10	HEMLOCK	39
6053	42.930262	-71.864786	8	SPRUCE	47
6055	42.930261	-71.864787	5	MAPLE	43
6057	42.930256	-71.864795	5	MAPLE	44
6059	42.930258	-71.864799	8	WHITE PINE	48
6061	42.930274	-71.864799	6	SPRUCE	48
6063	42.930281	-71.86482	2	MAPLE	35
6065	42.930283	-71.864822	4	MAPLE	47
6067	42.930312	-71.864828	8	SPRUCE	48
6069	42.930361	-71.864826	5	SPRUCE	38
6071	42.930355	-71.864837	5	MAPLE	42
6073	42.930363	-71.864838	6	MAPLE	50
6075	42.930339	-71.864882	8	MAPLE	46
6077	42.93035	-71.864906	12	WHITE PINE	51
6079	42.930349	-71.864896	2	FIR	25
6081	42.930365	-71.864915	8	MAPLE	52
6083	42.930359	-71.864933	2	BIRCH	30
6085	42.930359	-71.864935	8	MAPLE	50
6087	42.930358	-71.864941	1	RED OAK	28
6089	42.930364	-71.864934	1	BIRCH	22
6091	42.930371	-71.864964	3	BIRCH	32
6093	42.930362	-71.864961	2	SPRUCE	24
6095	42.930365	-71.864959	2	RED OAK	26
6097	42.930353	-71.864953	1	RED OAK	29
6099	42.930345	-71.864951	2	RED OAK	36
6101	42.930336	-71.864951	1	RED OAK	28
6103	42.930327	-71.864947	1	RED OAK	20
6105	42.930329	-71.864952	1	BIRCH	25
6107	42.930316	-71.864946	1	RED OAK	21
6109	42.930316	-71.864945	1	RED OAK	22
6111	42.930319	-71.864949	2	RED OAK	31
6113	42.930294	-71.86493	1	RED OAK	24
6115	42.930288	-71.86491	4	SPRUCE	36
6117	42.930283	-71.864904	5	MAPLE	41
6119	42.930258	-71.864877	5	HEMLOCK	32
6121	42.930239	-71.864924	6	SPRUCE	34
6123	42.93024	-71.864909	7	MAPLE	42
6125	42.930252	-71.864955	1	BIRCH	20
6127	42.930247	-71.864974	2	FIR	20
6129	42.930248	-71.864979	10	SPRUCE	41
6131	42.93025	-71.864978	10	MAPLE	55
6133	42.930256	-71.864982	2	MAPLE	34
6135	42.930255	-71.864965	2	FIR	20
6137	42.930249	-71.864972	2	RED OAK	29
6139	42.930247	-71.864979	2	BIRCH	20
6141	42.930245	-71.864974	1	BIRCH	20
6143	42.930261	-71.864964	8	MAPLE	48
6145	42.930263	-71.864983	1	RED OAK	20
6147	42.930301	-71.864997	6	SPRUCE	38
6149	42.930319	-71.865008	8	WHITE PINE	38
6149	42.930017	-71.865178	2	WHITE PINE	24
6151	42.930334	-71.865028	2	BIRCH	26
6153	42.930372	-71.865016	2	RED OAK	30
6155	42.930371	-71.865015	3	MAPLE	35
6157	42.930376	-71.865012	6	BIRCH	45
6159	42.930307	-71.865027	6	SPRUCE	35
6161	42.930196	-71.865028	4	MAPLE	36
6163	42.930189	-71.865029	2	MAPLE	22
6165	42.93017	-71.865016	6	MAPLE	48
6167	42.930135	-71.864973	3	BIRCH	35
6169	42.930141	-71.865001	22	HEMLOCK	51
6171	42.930121	-71.864938	8	MAPLE	48
6173	42.930114	-71.86494	4	MAPLE	42
6175	42.930092	-71.864942	4	MAPLE	48
6177	42.93009	-71.864941	1	MAPLE	25
6179	42.930088	-71.86493	6	FIR	42
6181	42.930063	-71.864929	15	HEMLOCK	50
6183	42.930032	-71.864922	10	BIRCH	36

POINT #	LAT.	LONG.	DIAMETER	SPECIES	HEIGHT
6185	42.930006	-71.864955	10	MAPLE	47
6187	42.930016	-71.864973	10	MAPLE	52
6189	42.93003	-71.865006	6	SPRUCE	38
6191	42.930031	-71.865003	6	WHITE PINE	38
6193	42.929997	-71.865012	3	MAPLE	28
6195	42.929988	-71.865015	5	MAPLE	48
6197	42.929992	-71.865024	24	HEMLOCK	58
6199	42.930022	-71.865013	5	SPRUCE	41
6201	42.930075	-71.86501	6	MAPLE	49
6205	42.930078	-71.865011	10	SPRUCE	50
6207	42.930072	-71.865026	4	MAPLE	38
6209	42.930073	-71.865024	6	MAPLE	42
6211	42.930094	-71.865062	6	MAPLE	49
6213	42.930099	-71.865067	5	MAPLE	36
6215	42.930097	-71.865077	20	HEMLOCK	54
6217	42.930109	-71.865101	3	MAPLE	28
6219	42.930105	-71.865105	18	SPRUCE	52
6221	42.930087	-71.865111	6	WHITE PINE	26
6223	42.930073	-71.86511	6	SPRUCE	32
6225	42.930015	-71.86511	4	MAPLE	42
6227	42.929996	-71.865133	10	RED OAK	50
6229	42.929991	-71.865133	4	WHITE PINE	25
6231	42.929985	-71.865162	2	MAPLE	26
6233	42.929987	-71.865165	3	WHITE PINE	26
6235	42.929987	-71.865165	3	WHITE PINE	31
6237	42.929993	-71.865164	3	WHITE PINE	25
6239	42.929998	-71.865166	2	RED OAK	30
6241	42.93	-71.865167	2	RED OAK	28
6243	42.930009	-71.865175	3	WHITE PINE	25
6245	42.930012	-71.865178	2	WHITE PINE	28
6249	42.930016	-71.865177	2	WHITE PINE	28
6251	42.930018	-71.865178	2	RED OAK	26
6253	42.930021	-71.865179	2	WHITE PINE	29
6255	42.930009	-71.865176	2	MAPLE	30
6257	42.930013	-71.865181	6	MAPLE	55
6259	42.930028	-71.865185	3	RED OAK	40
6261	42.930034	-71.865188	3	WHITE PINE	44
6263	42.930038	-71.865195	3	WHITE PINE	25
6265	42.93004	-71.865188	5	MAPLE	45
6267	42.930042	-71.865196	6	SPRUCE	45
6269	42.930044	-71.865208	3	MAPLE	30
6271	42.930076	-71.865213	5	MAPLE	44
6273	42.93008	-71.865227	6	MAPLE	38
6275	42.930088	-71.865243	12	HEMLOCK	44
6277	42.930082	-71.865268	12	WHITE PINE	55
6279	42.930068	-71.865298	6	MAPLE	45
6281	42.93007	-71.865303	3	WHITE PINE	25
6283	42.930064	-71.865299	3	WHITE PINE	25
6285	42.930071	-71.865284	4	WHITE PINE	30
6287	42.930081	-71.86525	3	MAPLE	32
6289	42.930081	-71.865252	10	MAPLE	50
6291	42.930077	-71.865257	4	RED OAK	40
6293	42.930078	-71.865256	10	MAPLE	58
6295	42.930074	-71.86525	4	MAPLE	28
6297	42.930074	-71.865249	3	WHITE PINE	35
6299	42.930074	-71.865248	5	RED OAK	38
6301	42.930074	-71.865248	4	WHITE PINE	36
6303	42.930072	-71.865246	6	MAPLE	48
6305	42.930073	-71.865245	3	WHITE PINE	25
6307	42.930067	-71.865262	2	RED OAK	31
6309	42.929983	-71.86531	2	RED OAK	33
6311	42.92998	-71.865315	2	RED OAK	28
6313	42.929987	-71.864878	10	WHITE PINE	52
6315	42.92999	-71.864848	6	SPRUCE	44
6317	42.929991	-71.864844	8	MAPLE	45
6319	42.929999	-71.864829	10	MAPLE	51
6321	42.929993	-71.864816	15	HEMLOCK	48
6323	42.93002	-71.864818	6	MAPLE	48
6325	42.930023	-71.864783	10	MAPLE	51
6327	42.930022	-71.864788	2	WHITE PINE	20
6329	42.930016	-71.864777	2	BIRCH	20
6331	42.93002	-71.864763	18	WHITE PINE	50
6333	42.930008	-71.864742	5	MAPLE	42
6335	42.930057	-71.864791	5	MAPLE	30
6337	42.930049	-71.864769	10	MAPLE	45
6339	42.930002	-71.864653	6	MAPLE	38
6341	42.930033	-71.864634	8	MAPLE	38
6343	42.930039	-71.864629	3	WHITE PINE	25
6345	42.930042	-71.864633	6	MAPLE	38
6347	42.930051	-71.864625	10	MAPLE	48

POINT #	LAT.	LONG.	DIAMETER	SPECIES	HEIGHT
6349	42.93006	-71.864603	4	WHITE PINE	31
6351	42.930065	-71.864595	3	WHITE PINE	25
6353	42.930108	-71.864849	5	SPRUCE	38
6355	42.930153	-71.864908	24	HEMLOCK	56
6357	42.930199	-71.865073	8	MAPLE	42
6359	42.930246	-71.865088	4	SPRUCE	35
6361	42.930241	-71.865101	10	SPRUCE	42
6363	42.93024	-71.86511	5	SPRUCE	35
6365	42.930224	-71.865083	10	MAPLE	43
6367	42.930252	-71.86508	3	BIRCH	25
6369	42.930251	-71.865081	6	MAPLE	42
6371	42.930292	-71.865107	6	MAPLE	42
6373	42.930298	-71.865105	10	ASH	51
6375	42.93033	-71.865125	8	MAPLE	46
6377	42.930338	-71.865124	4	BIRCH	25
6379	42.930374	-71.865107	3	BIRCH	25
6381	42.930374	-71.865106	2	BIRCH	25
6383	42.93038	-71.86515	10	MAPLE	52
6385	42.930335	-71.865163	3	WHITE PINE	28
6387	42.930358	-71.865174	6	MAPLE	51
6389	42.930335	-71.865204	10	MAPLE	56
6391	42.930329	-71.865211	2	BIRCH	27
6393	42.930237	-71.865351	2	WHITE PINE	20
6395	42.930233	-71.865356	12	MAPLE	48
6397	42.930242	-71.86537	6	SPRUCE	44
6399	42.930239	-71.86537	3	WHITE PINE	25
6401	42.930238	-71.865371	15	WHITE PINE	58

AVERAGE TREE HEIGHT = ±36.21'

1 TREE LIST
-- SCALE:

infinigy
engineering
& surveying
11 Herbert Drive
Latham, NY 12110
OFFICE: (518) 690-0790
FAX: (518) 690-0793

UNAUTHORIZED ALTERATION OR ADDITION TO THIS DOCUMENT IS A VIOLATION OF APPLICABLE STATE AND/OR LOCAL LAWS

No.	Submittal / Revision	App'd	Date
2	REVISED PER COMMENTS	DJW	07/21/10
1	REVISED PER COMMENTS	DJW	05/11/10
0	ISSUED FOR ZONING	BPM	05/3/10

Drawn: BPM Date: 05/3/10
Designed: DJW Date: 05/3/10
Checked: SJB Date: 05/3/10

Project Number 226-027

Project Title
GREENFIELD
NH1116-A
46 ZEPHYR LAKE ROAD
GREENFIELD, NH 03047

Prepared For
Florida Tower Partners

THIS DOCUMENT IS THE DESIGN PROPERTY AND COPYRIGHT OF INFINIGY ENGINEERING & SURVEYING, PLLC AND FOR THE EXCLUSIVE USED BY THE TITLE CLIENT. ANY DUPLICATION OR USE WITHOUT EXPRESS WRITTEN CONSENT OF THE CREATOR IS STRICTLY PROHIBITED.

Drawing Scale: AS NOTED
Date: 07/21/10
ZD

Drawing Title
TREE SURVEY LIST CONT.

Drawing Number
Z8F

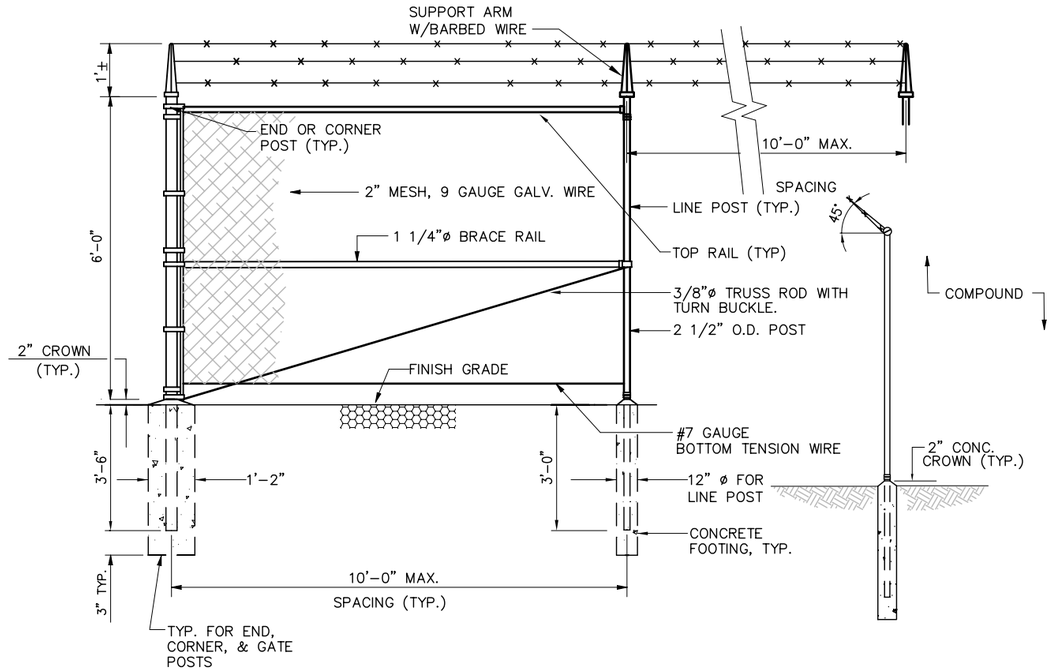

1 CHAIN LINK FENCE DETAIL (ELEVATION)
-- NOT TO SCALE

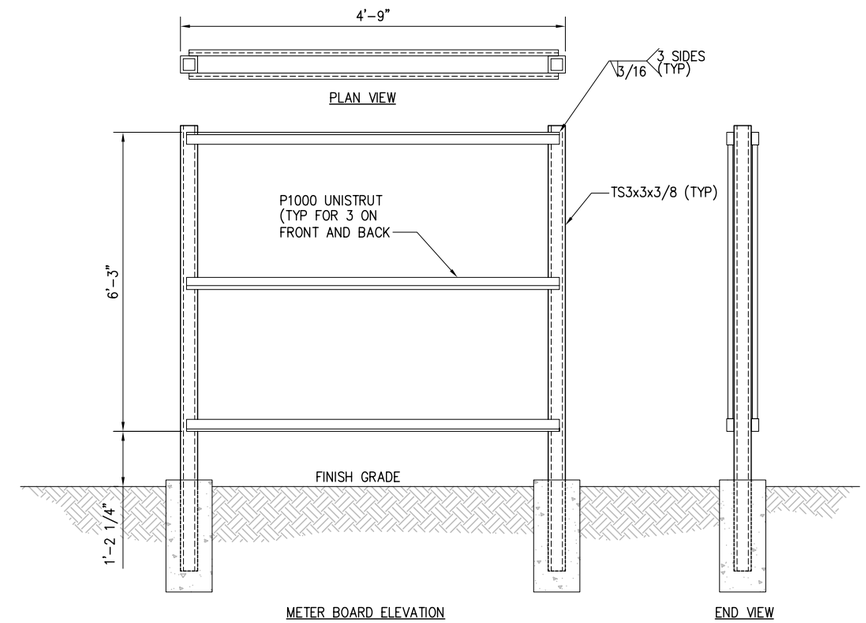

2 4'-6" WIDE METER BOARD FABRICATION DETAIL
-- NOT TO SCALE

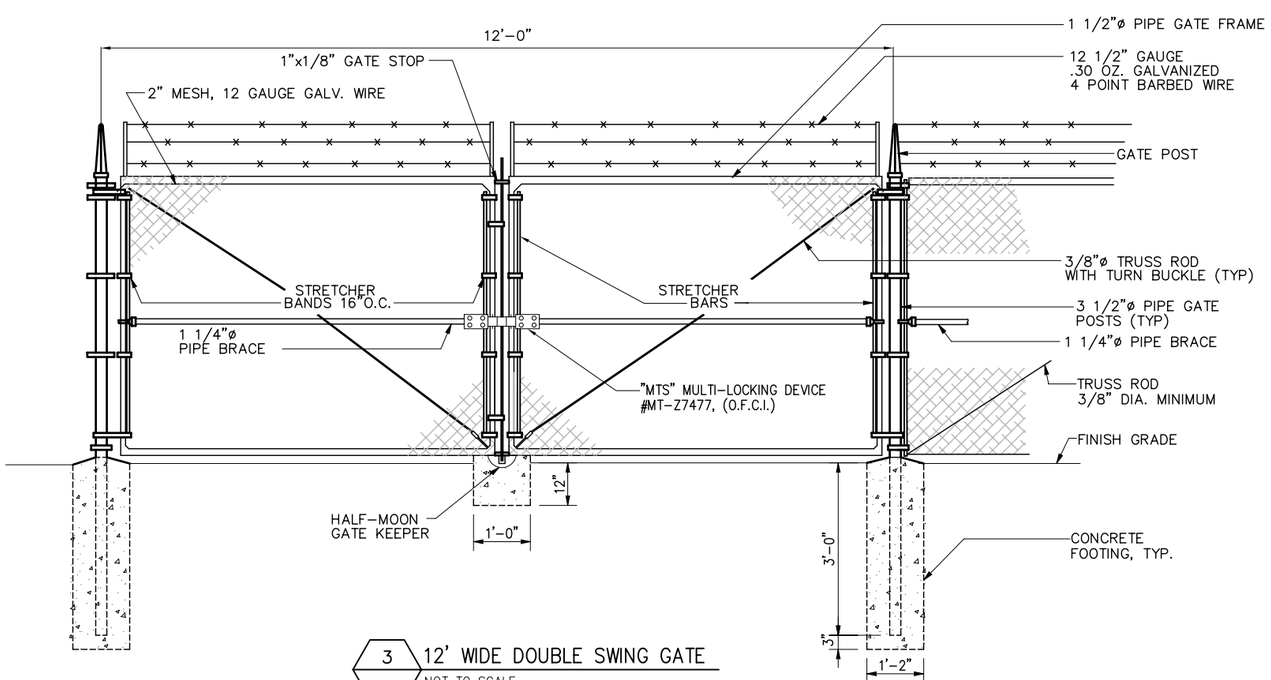

3 12' WIDE DOUBLE SWING GATE
-- NOT TO SCALE

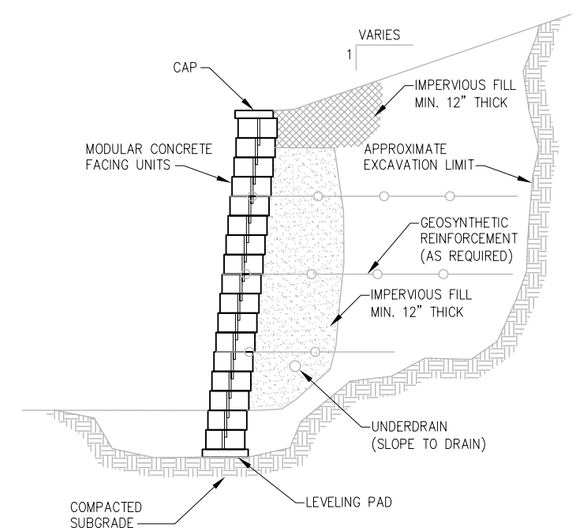

NOTE:
DETAIL PROVIDED FOR GENERAL INFORMATION ONLY.
STAMPED FINAL DESIGN OF MODULAR WALL SYSTEM
TO BE PROVIDED BY WALL MANUFACTURER BASED
ON GEOTECHNICAL ENGINEERS RECOMMENDATIONS.

4 RETAINING WALL
-- NOT TO SCALE

infinigy
engineering
& surveying
11 Herbert Drive
Latham, NY 12110
OFFICE: (518) 690-0790
FAX: (518) 690-0793

UNAUTHORIZED ALTERATION OR ADDITION TO THIS DOCUMENT IS A VIOLATION OF APPLICABLE STATE AND/OR LOCAL LAWS

No.	Submittal / Revision	App'd	Date
2	REVISED PER COMMENTS	DJW	07/21/10
1	REVISED PER COMMENTS	DJW	05/11/10
0	ISSUED FOR ZONING	BPM	05/3/10

Drawn: BPM Date: 05/3/10
Designed: DJW Date: 05/3/10
Checked: SJB Date: 05/3/10

Project Number
226-027

Project Title
GREENFIELD
NH1116-A
46 ZEPHYR LAKE ROAD
GREENFIELD, NH 03047

Prepared For
Florida Tower Partners

THIS DOCUMENT IS THE DESIGN PROPERTY AND COPYRIGHT OF INFINIGY ENGINEERING & SURVEYING, PLLC AND FOR THE EXCLUSIVE USED BY THE TITLE CLIENT. ANY DUPLICATION OR USE WITHOUT EXPRESS WRITTEN CONSENT OF THE CREATOR IS STRICTLY PROHIBITED.

Drawing Scale:
AS NOTED
Date:
07/21/10

ZD

Drawing Title
DETAILS

Drawing Number
Z9

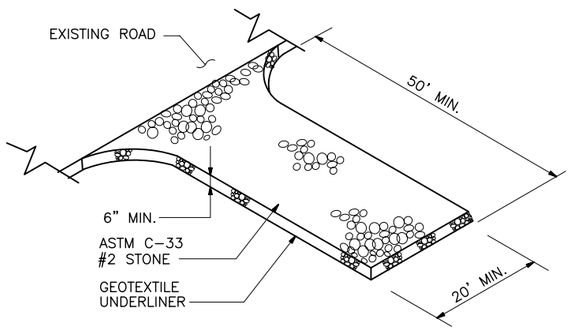

1 CONSTRUCTION EXIT DETAIL
NOT TO SCALE

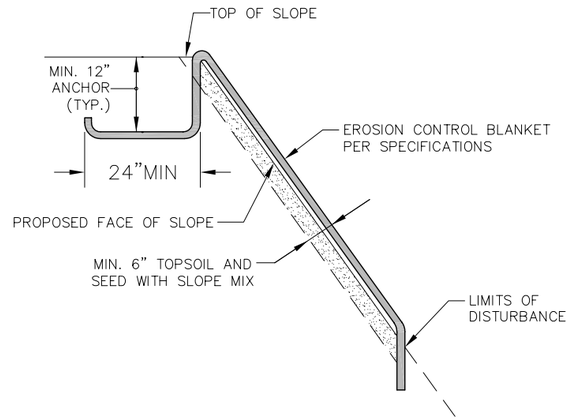

2 EROSION CONTROL BLANKET PLACEMENT DETAIL
NOT TO SCALE

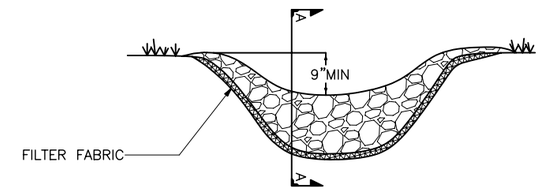

3 TEMPORARY STONE CHECK DAM
NOT TO SCALE

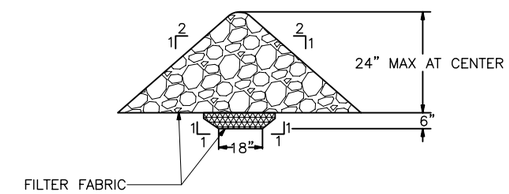

A–A SECTION A–A
NOT TO SCALE

CHECK DAM CONSTRUCTION SPECIFICATIONS

1. STONE WILL BE PLACED ON A FILTER FABRIC FOUNDATION TO THE LINES, GRADES AND LOCATIONS SHOW IN THE PLAN.
2. SET SPACING OF CHECK DAMS TO ASSUME THAT THE ELEVATIONS OF THE CREST OF THE DOWNSTREAM DAM IS AT THE SAME ELEVATION OF THE TOE OF THE UPSTREAM DAM.
3. EXTEND THE STONE A MINIMUM OF 1.5 FEET BEYOND THE DITCH BANKS TO PREVENT CUTTING AROUND THE DAM.
4. PROTECT THE CHANNEL DOWNSTREAM OF THE LOWEST CHECK DAM FROM SCOUR AND EROSION WITH STONE OR LINER AS APPROPRIATE.
5. ENSURE THAT CHANNEL APPURTENANCES SUCH AS CULVERT ENTRANCES BELOW CHECK DAMS ARE NOT SUBJECT TO DAMAGE OR BLOCKAGE FROM DISPLACED STONE.

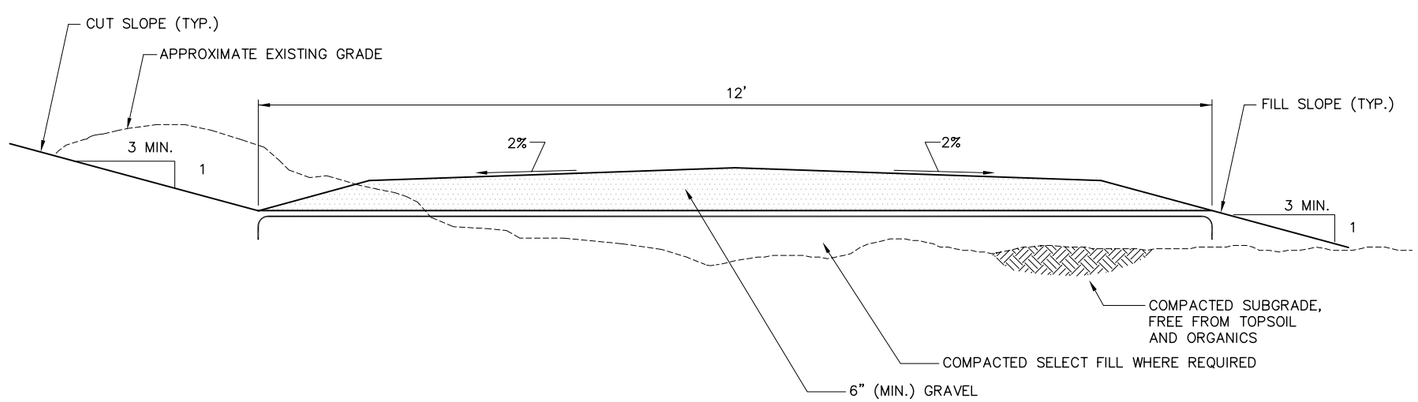

4 DRIVEWAY SECTION – CROWNED
NOT TO SCALE

infinigy
engineering
& surveying
11 Herbert Drive
Latham, NY 12110
OFFICE: (518) 690-0790
FAX: (518) 690-0793

UNAUTHORIZED ALTERATION OR ADDITION TO THIS DOCUMENT IS A VIOLATION OF APPLICABLE STATE AND/OR LOCAL LAWS

No.	Submittal / Revision	App'd	Date
2	REVISED PER COMMENTS	DJW	07/21/10
1	REVISED PER COMMENTS	DJW	05/11/10
0	ISSUED FOR ZONING	BPM	05/3/10

Drawn: BPM Date: 05/3/10
Designed: DJW Date: 05/3/10
Checked: SJB Date: 05/3/10

Project Number
226-027

Project Title
GREENFIELD
NH1116-A
46 ZEPHYR LAKE ROAD
GREENFIELD, NH 03047

Prepared For
Florida Tower Partners

THIS DOCUMENT IS THE DESIGN PROPERTY AND COPYRIGHT OF INFINIGY ENGINEERING & SURVEYING, PLLC AND FOR THE EXCLUSIVE USED BY THE TITLE CLIENT. ANY DUPLICATION OR USE WITHOUT EXPRESS WRITTEN CONSENT OF THE CREATOR IS STRICTLY PROHIBITED.

Drawing Scale:
AS NOTED
Date:
07/21/10

ZD

Drawing Title
DETAILS

Drawing Number
Z10

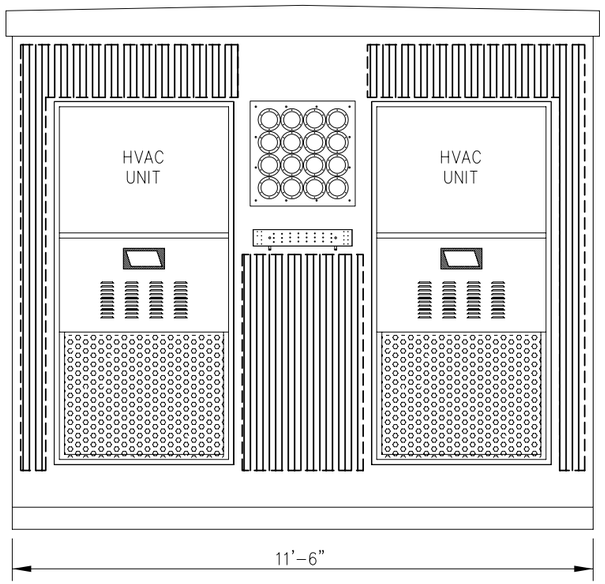

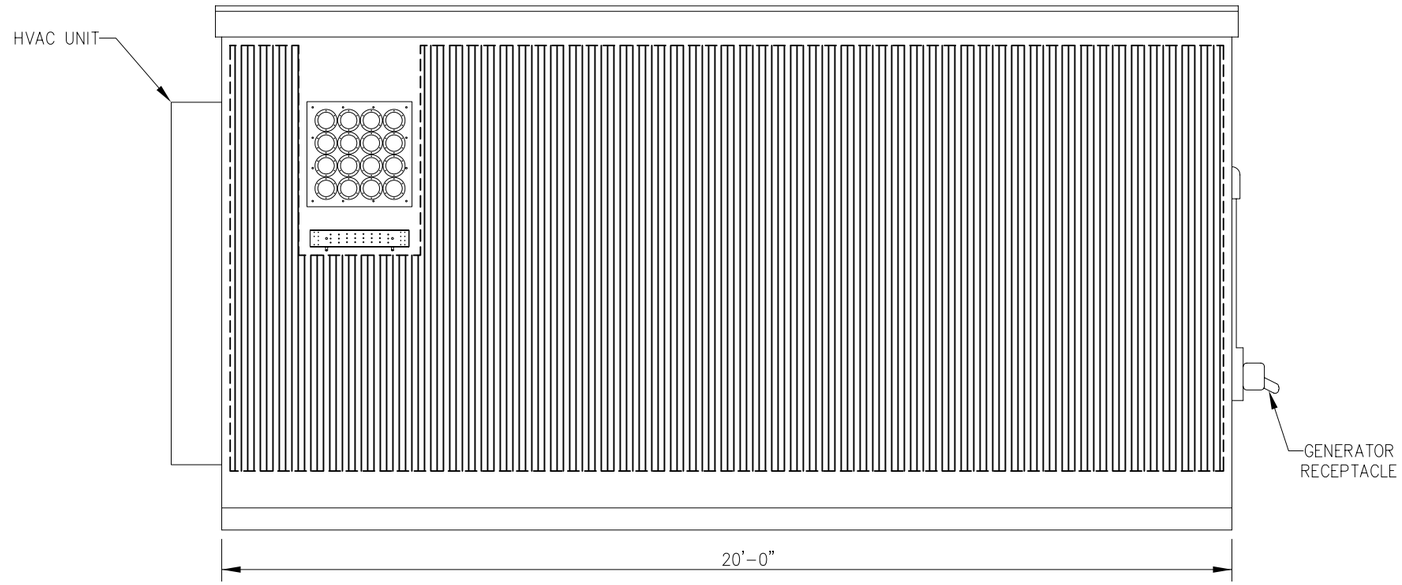

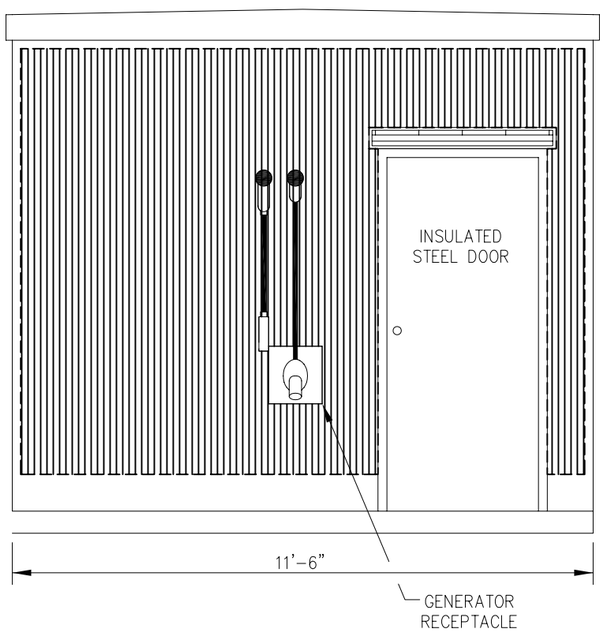

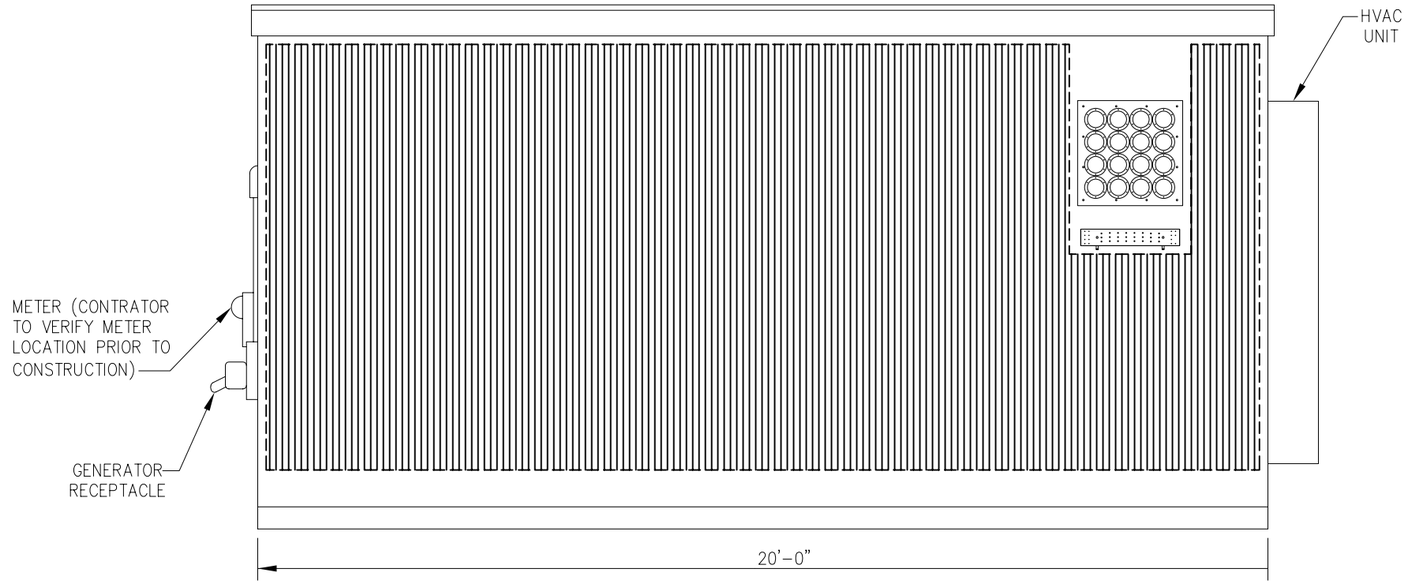

NOTE: THE SHELTER SHOWN IS OF A TYPICAL LAYOUT ONLY. CONTRACTOR TO REFER TO FINAL MANUFACTURER'S SHELTER DESIGN DRAWINGS FOR EXACT DIMENSIONS, EQUIPMENT LOCATIONS AND CONDUIT PENETRATIONS, ETC., PRIOR TO CONSTRUCTION.

1 / -- TYPICAL EQUIPMENT BUILDING
NOT TO SCALE

infinigy
engineering
& surveying
11 Herbert Drive
Latham, NY 12110
OFFICE: (518) 690-0790
FAX: (518) 690-0793

UNAUTHORIZED ALTERATION OR ADDITION TO THIS DOCUMENT IS A VIOLATION OF APPLICABLE STATE AND/OR LOCAL LAWS

No.	Submittal / Revision	App'd	Date
2	REVISED PER COMMENTS	DJW	07/21/10
1	REVISED PER COMMENTS	DJW	05/11/10
0	ISSUED FOR ZONING	BPM	05/3/10

Drawn: BPM Date: 05/3/10
Designed: DJW Date: 05/3/10
Checked: SJB Date: 05/3/10

Project Number
226-027

Project Title
GREENFIELD
NH1116-A
46 ZEPHYR LAKE ROAD
GREENFIELD, NH 03047

Prepared For
Florida Tower Partners

THIS DOCUMENT IS THE DESIGN PROPERTY AND COPYRIGHT OF INFINIGY ENGINEERING & SURVEYING, PLLC AND FOR THE EXCLUSIVE USED BY THE TITLE CLIENT. ANY DUPLICATION OR USE WITHOUT EXPRESS WRITTEN CONSENT OF THE CREATOR IS STRICTLY PROHIBITED.

Drawing Scale:
AS NOTED
Date:
07/21/10

ZD

Drawing Title
DETAILS

Drawing Number
Z11