INDEX MAP OF GREENFIELD NEW HAMPSHIRE

SCALE: 1" = 1800'

1,800 900 0 1,800 3,600 5,400 7,200 Feet

0.25 0.125 0 0.25 0.5 0.75 1 Miles

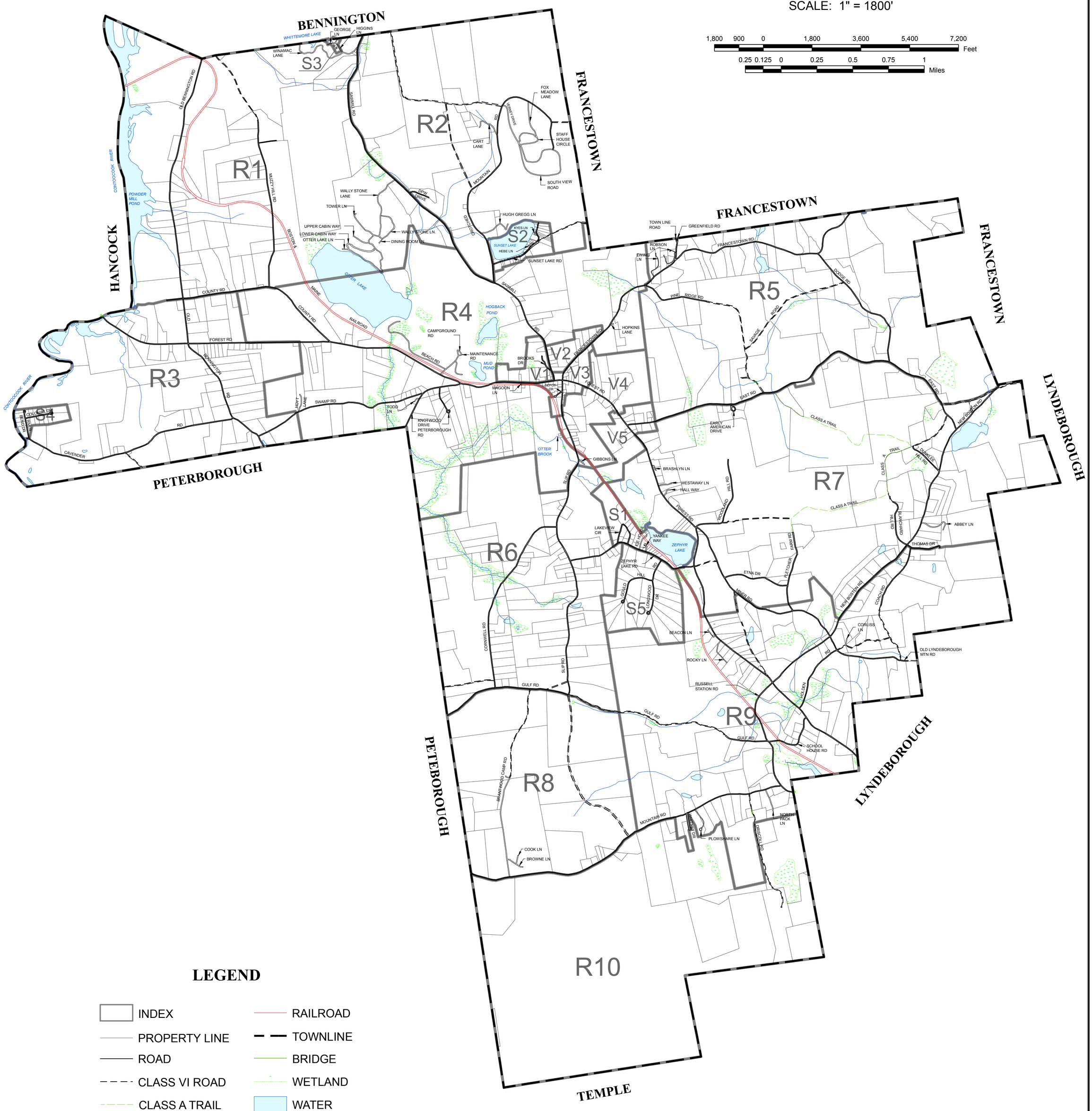

LEGEND

- INDEX
- PROPERTY LINE
- ROAD
- CLASS VI ROAD
- CLASS A TRAIL
- PRIVATE ROAD
- RAILROAD
- TOWNLINE
- BRIDGE
- WETLAND
- WATER

REVISED TO

NOT INTENDED FOR SITE SPECIFIC WORK.
NOT FOR SURVEYING PURPOSE, FOR REFERENCE ONLY.

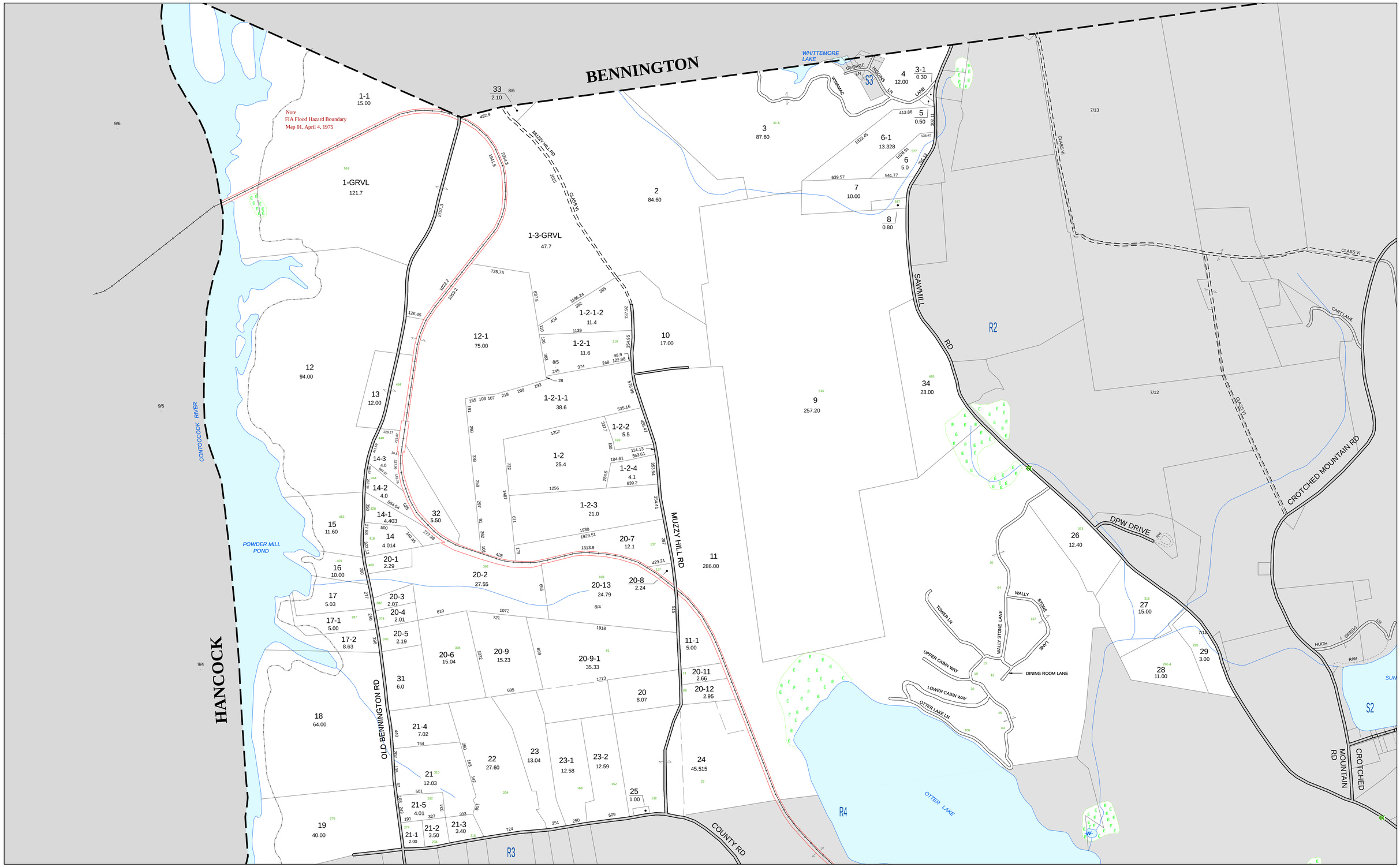

77	Lot Number	Y 7/4	Photo Center and Number		Town Line		Road
4.18	Acreage		Common Ownership		Parcel Boundaries		Private Road
203	Location Number	24	NH State Route		Original Parcel Lines		Class VI Road
105	Dimension		Floodzone		Streams		Railroad
R3	Adjoining Map Number		Stone Walls		Waterbodies		Right of Way
					Wetland Areas		Class A Trail

Scale = 1:6,000
1" = 500'

500 0 500 1,000 Feet

0.1 0 0.1 0.2 Miles

REVISED TO

Town of Greenfield, NH

Tax Property Map R1

NOT INTENDED FOR SITE SPECIFIC WORK.
NOT FOR SURVEYING PURPOSE, FOR REFERENCE ONLY.

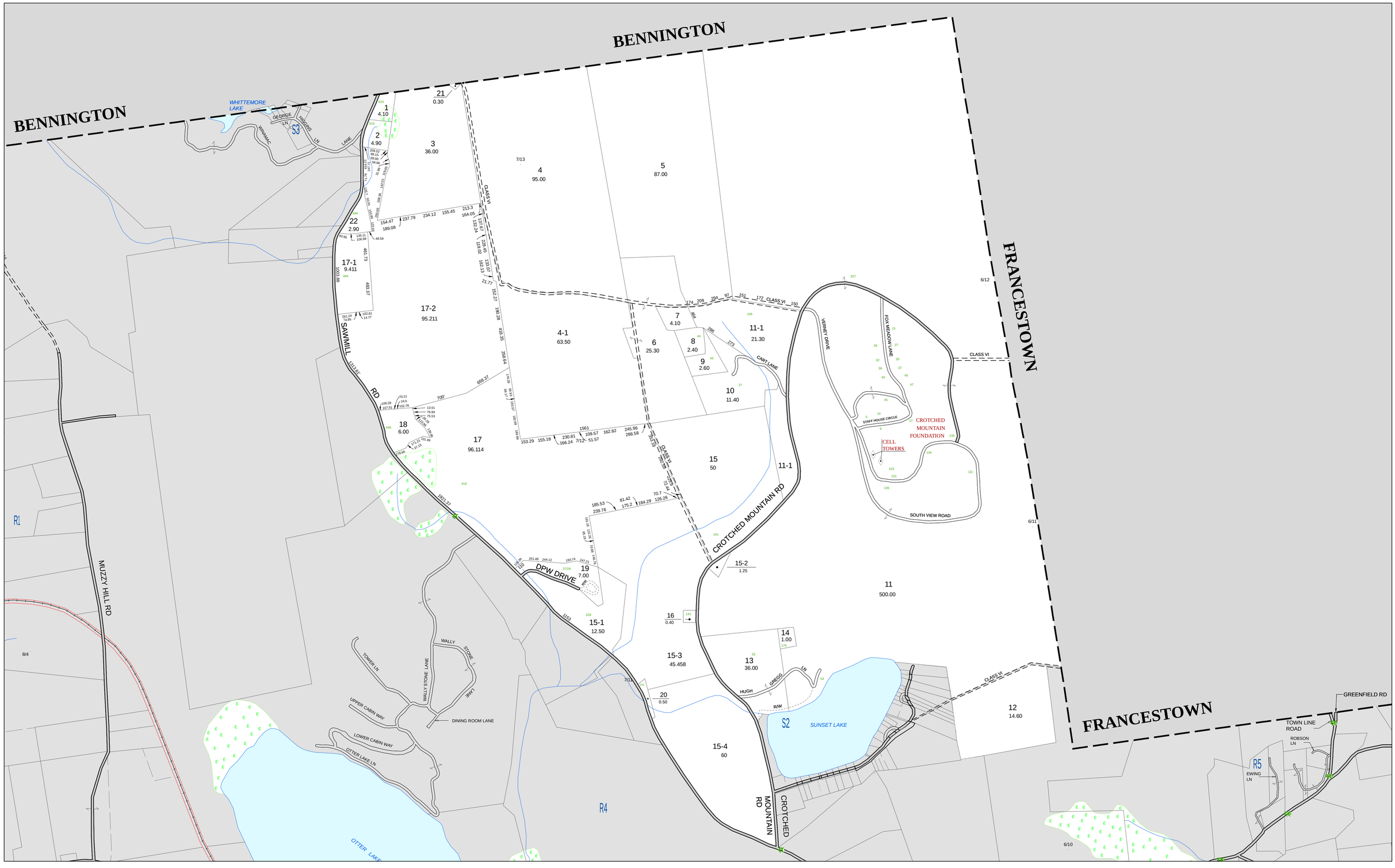

77	Lot Number	Y 7/4	Photo Center and Number		Town Line		Road
4.18	Acreage		Common Ownership		Parcel Boundaries		Private Road
203	Location Number	24	NH State Route		Original Parcel Lines		Class VI Road
105	Dimension		Floodzone		Streams		Railroad
R3	Adjoining Map Number		Stone Walls		Waterbodies		Right of Way
					Wetland Areas		Class A Trail

Scale = 1:6,000
1" = 500'

500 0 500 1,000 Feet

0.1 0 0.1 0.2 Miles

REVISED TO

Town of Greenfield, NH

Tax Property Map R2

NOT INTENDED FOR SITE SPECIFIC WORK.
NOT FOR SURVEYING PURPOSE, FOR REFERENCE ONLY.

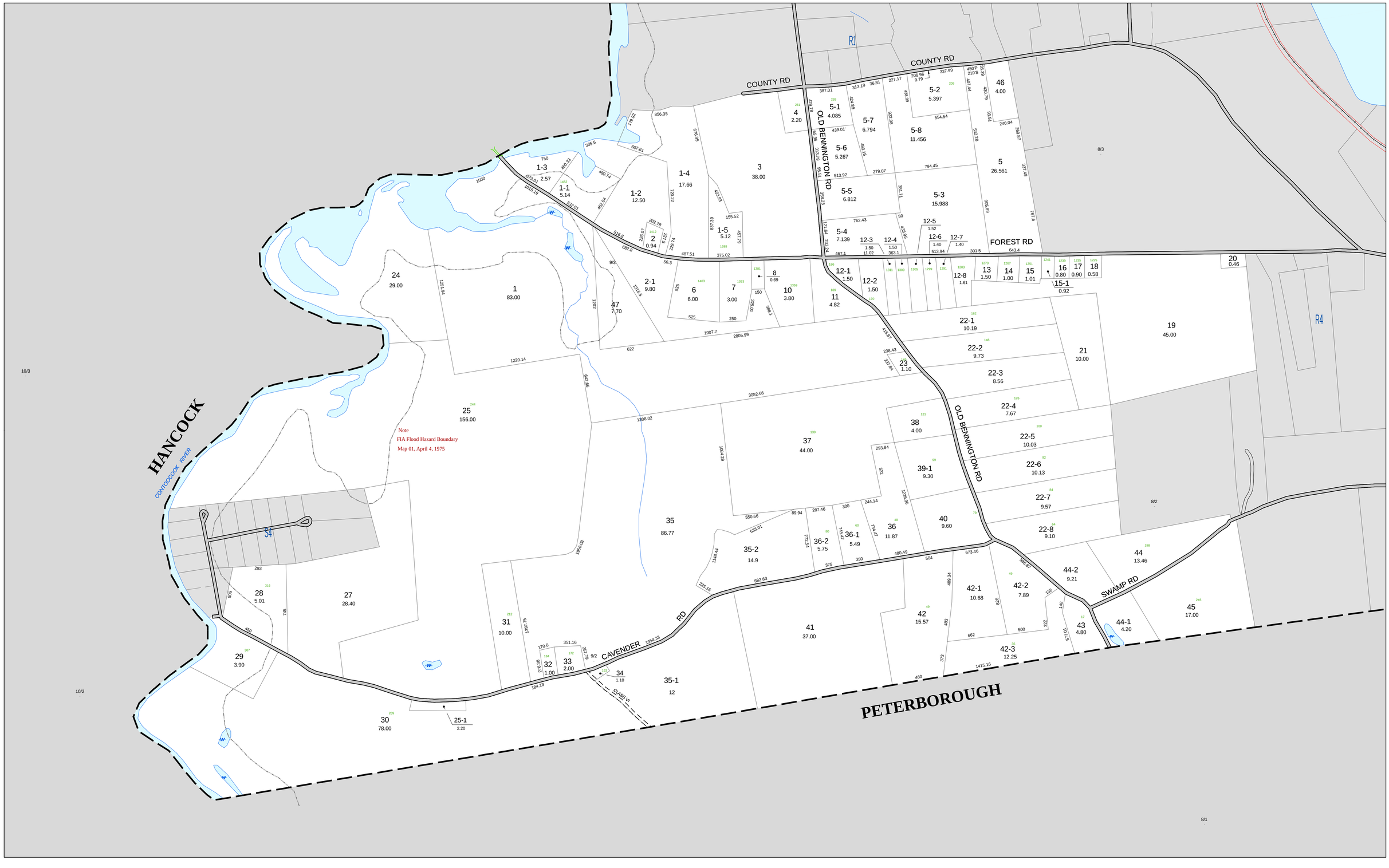

77	Lot Number	Y 7/4	Photo Center and Number		Town Line		Road
4.18	Acreage		Common Ownership		Parcel Boundaries		Private Road
203	Location Number	24	NH State Route		Original Parcel Lines		Class VI Road
105	Dimension		Floodzone		Streams		Railroad
R3	Adjoining Map Number		Stone Walls		Waterbodies		Right of Way
					Wetland Areas		Class A Trail

Scale = 1:4,800
1" = 400'

400 0 400 800 Feet

0.1 0 0.1 Miles

NOT INTENDED FOR SITE SPECIFIC WORK.
NOT FOR SURVEYING PURPOSE, FOR REFERENCE ONLY.

REVISED TO

Town of Greenfield, NH

Tax Property Map R3

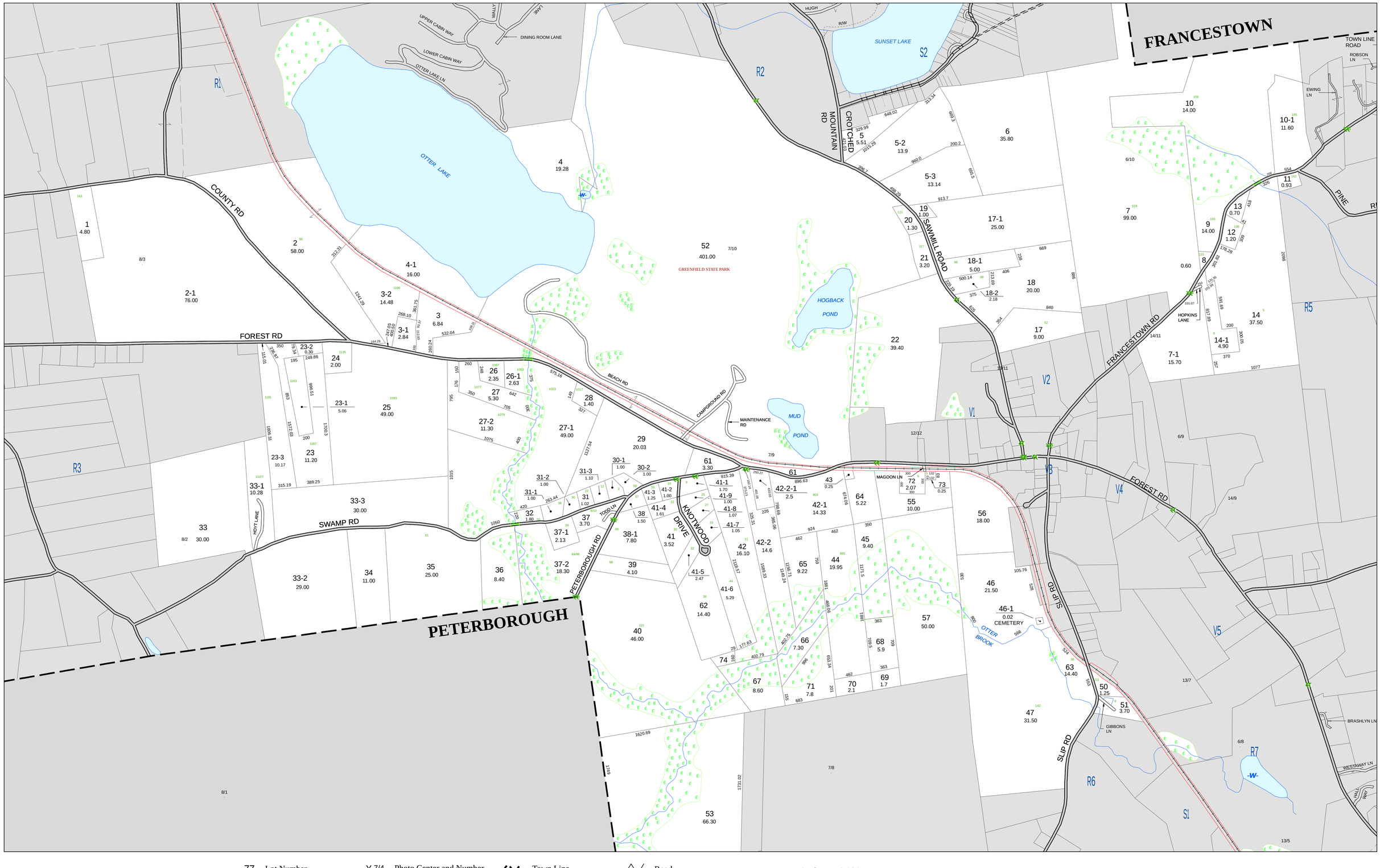

77	Lot Number	Y 7/4	Photo Center and Number		Town Line		Road
4.18	Acreage		Common Ownership		Parcel Boundaries		Private Road
203	Location Number	24	NH State Route		Original Parcel Lines		Class VI Road
105	Dimension		Floodzone		Streams		Railroad
R3	Adjoining Map Number		Stone Walls		Waterbodies		Right of Way
					Wetland Areas		Class A Trail

Scale = 1:6,000
1" = 500'

500 0 500 1,000 Feet

0.1 0 0.1 0.2 Miles

NOT INTENDED FOR SITE SPECIFIC WORK.
NOT FOR SURVEYING PURPOSE, FOR REFERENCE ONLY.

REVISED TO

Town of Greenfield, NH

Tax Property Map R4

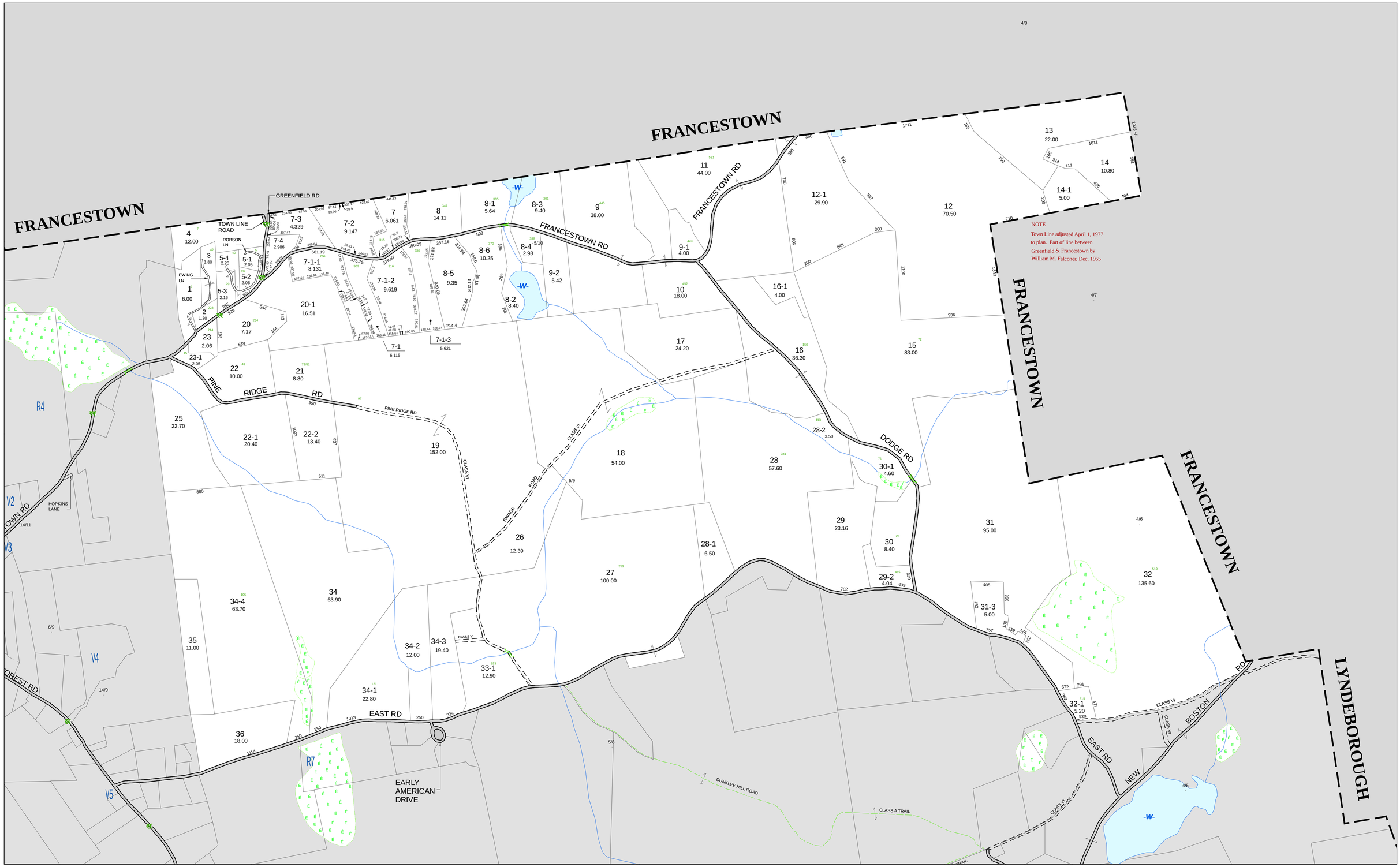

77	Lot Number	Y 7/4	Photo Center and Number		Town Line		Road
4.18	Acreage		Common Ownership		Parcel Boundaries		Private Road
203	Location Number	24	NH State Route		Original Parcel Lines		Class VI Road
105	Dimension		Floodzone		Streams		Railroad
R3	Adjoining Map Number		Stone Walls		Waterbodies		Right of Way
					Wetland Areas		Class A Trail

Scale = 1:6,000
1" = 500'

500 0 500 1,000 Feet

0.1 0 0.1 0.2 Miles

REVISED TO

Town of Greenfield, NH

Tax Property Map R5

NOT INTENDED FOR SITE SPECIFIC WORK.
NOT FOR SURVEYING PURPOSE, FOR REFERENCE ONLY.

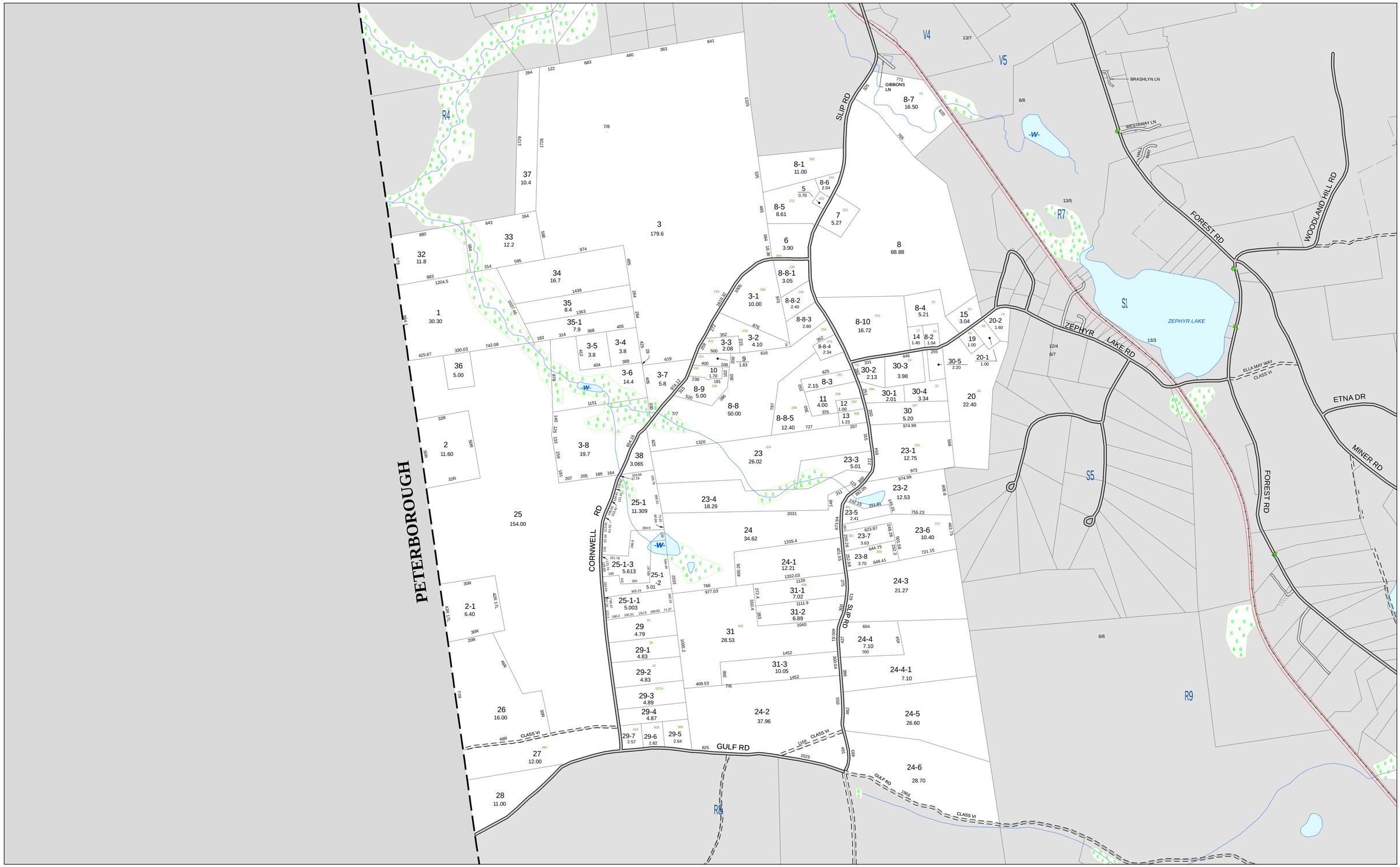

77	Lot Number	Y 7/4	Photo Center and Number		Town Line		Road
4.18	Acreage		Common Ownership		Parcel Boundaries		Private Road
203	Location Number	24	NH State Route		Original Parcel Lines		Class VI Road
105	Dimension		Floodzone		Streams		Railroad
R3	Adjoining Map Number		Stone Walls		Waterbodies		Right of Way
					Wetland Areas		Class A Trail

Scale = 1:6,000
1" = 500'

500 0 500 1,000 Feet

0.1 0 0.1 0.2 Miles

REVISED TO

Town of Greenfield, NH

Tax Property Map R6

NOT INTENDED FOR SITE SPECIFIC WORK.
NOT FOR SURVEYING PURPOSE, FOR REFERENCE ONLY.

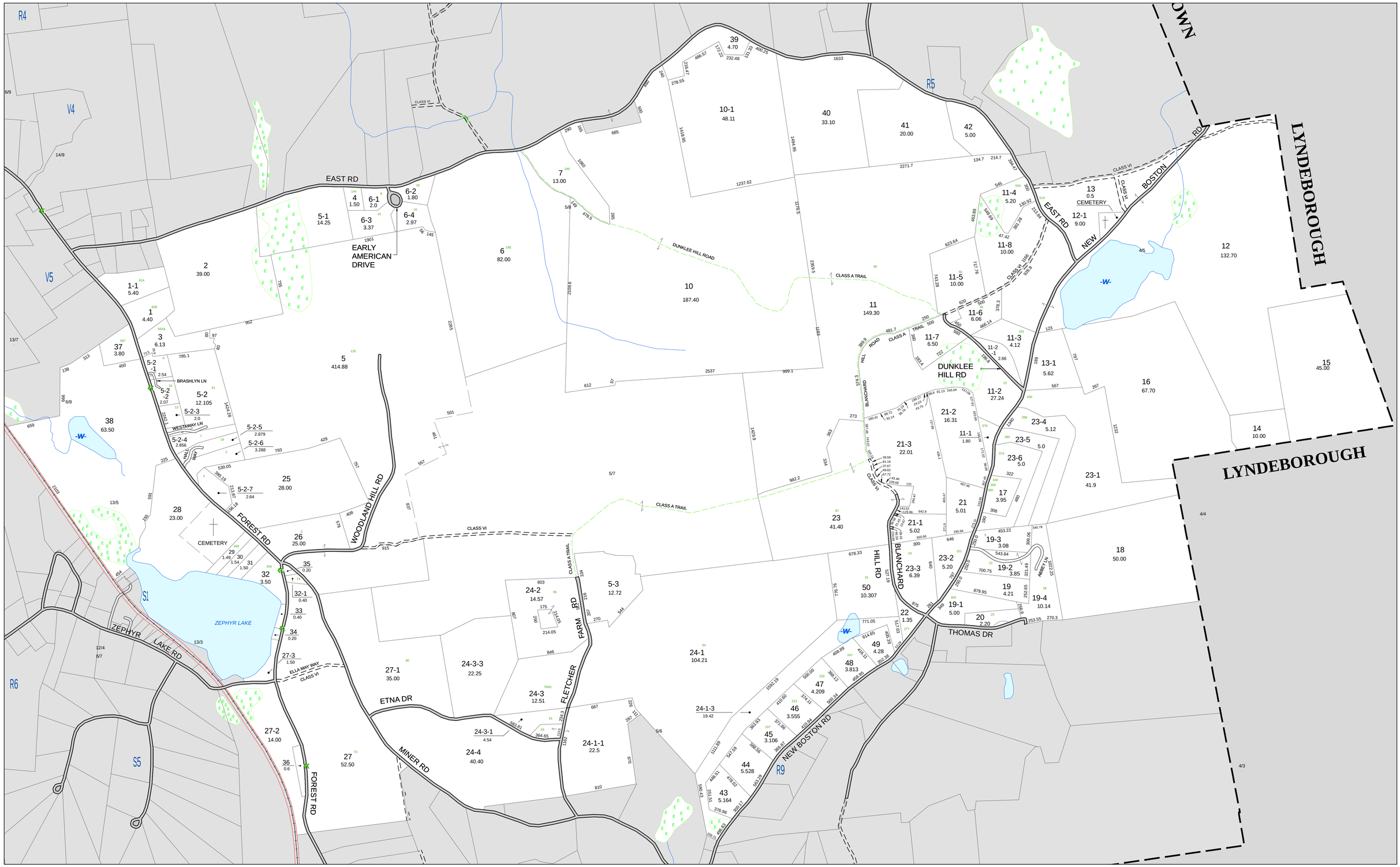

77	Lot Number	Y 7/4	Photo Center and Number		Town Line		Road
4.18	Acreage		Common Ownership		Parcel Boundaries		Private Road
203	Location Number		NH State Route		Original Parcel Lines		Class VI Road
105	Dimension		Floodzone		Streams		Railroad
R3	Adjoining Map Number		Stone Walls		Waterbodies		Right of Way
					Wetland Areas		Class A Trail

Scale = 1:6,000
1" = 500'

500 0 500 1,000 Feet

0.1 0 0.1 0.2 Miles

REVISED TO

Town of Greenfield, NH

Tax Property Map R7

NOT INTENDED FOR SITE SPECIFIC WORK.
NOT FOR SURVEYING PURPOSE, FOR REFERENCE ONLY.

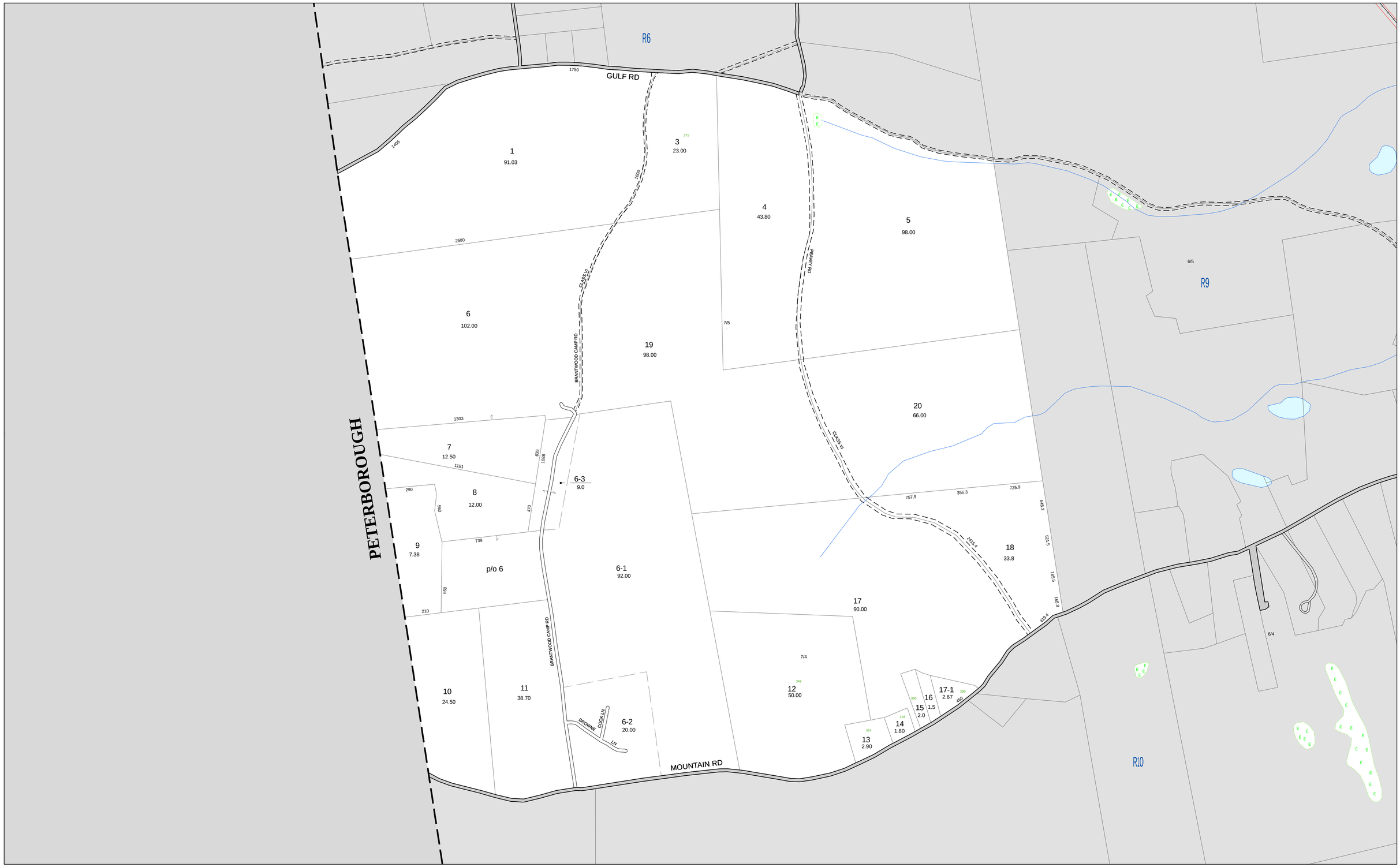

77	Lot Number	Y 7/4	Photo Center and Number		Town Line		Road
4.18	Acreage		Common Ownership		Parcel Boundaries		Private Road
203	Location Number	24	NH State Route		Original Parcel Lines		Class VI Road
105	Dimension		Floodzone		Streams		Railroad
R3	Adjoining Map Number		Stone Walls		Waterbodies		Right of Way
					Wetland Areas		Class A Trail

Scale = 1:4,800
1" = 400'

400 0 400 800 Feet

0.1 0 0.1 Miles

REVISED TO

Town of Greenfield, NH

Tax Property Map R8

NOT INTENDED FOR SITE SPECIFIC WORK.
NOT FOR SURVEYING PURPOSE, FOR REFERENCE ONLY.

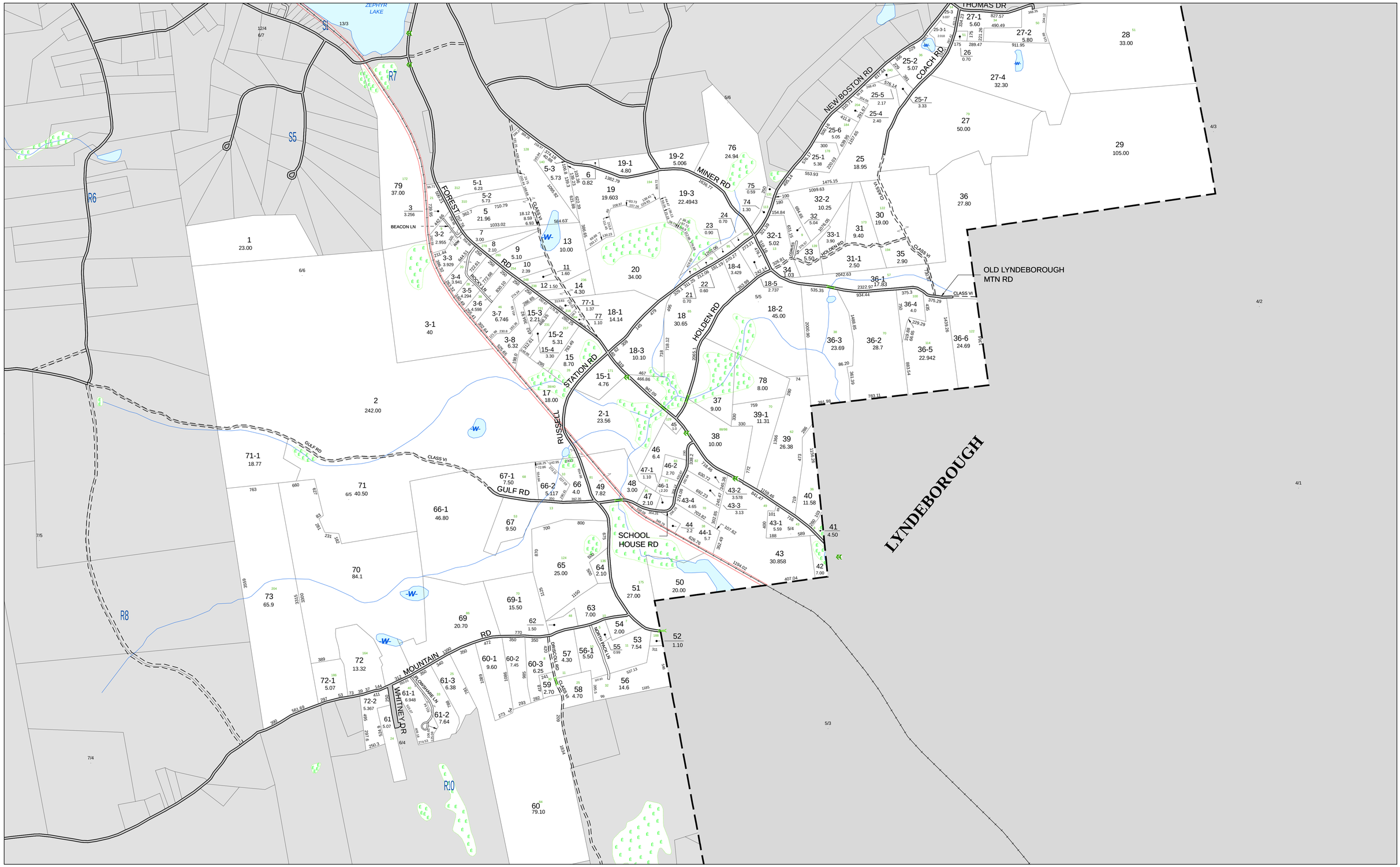

77	Lot Number	Y 7/4	Photo Center and Number		Town Line		Road
4.18	Acreage		Common Ownership		Parcel Boundaries		Private Road
203	Location Number		NH State Route		Original Parcel Lines		Class VI Road
105	Dimension		Floodzone		Streams		Railroad
R3	Adjoining Map Number		Stone Walls		Waterbodies		Right of Way
					Wetland Areas		Class A Trail

Scale = 1:7,200
1" = 600'

600 0 600 1,200 1,800 Feet

0.1 0 0.1 0.2 0.3 Miles

NOT INTENDED FOR SITE SPECIFIC WORK.
NOT FOR SURVEYING PURPOSE, FOR REFERENCE ONLY.

REVISED TO

Town of Greenfield, NH

Tax Property Map R9

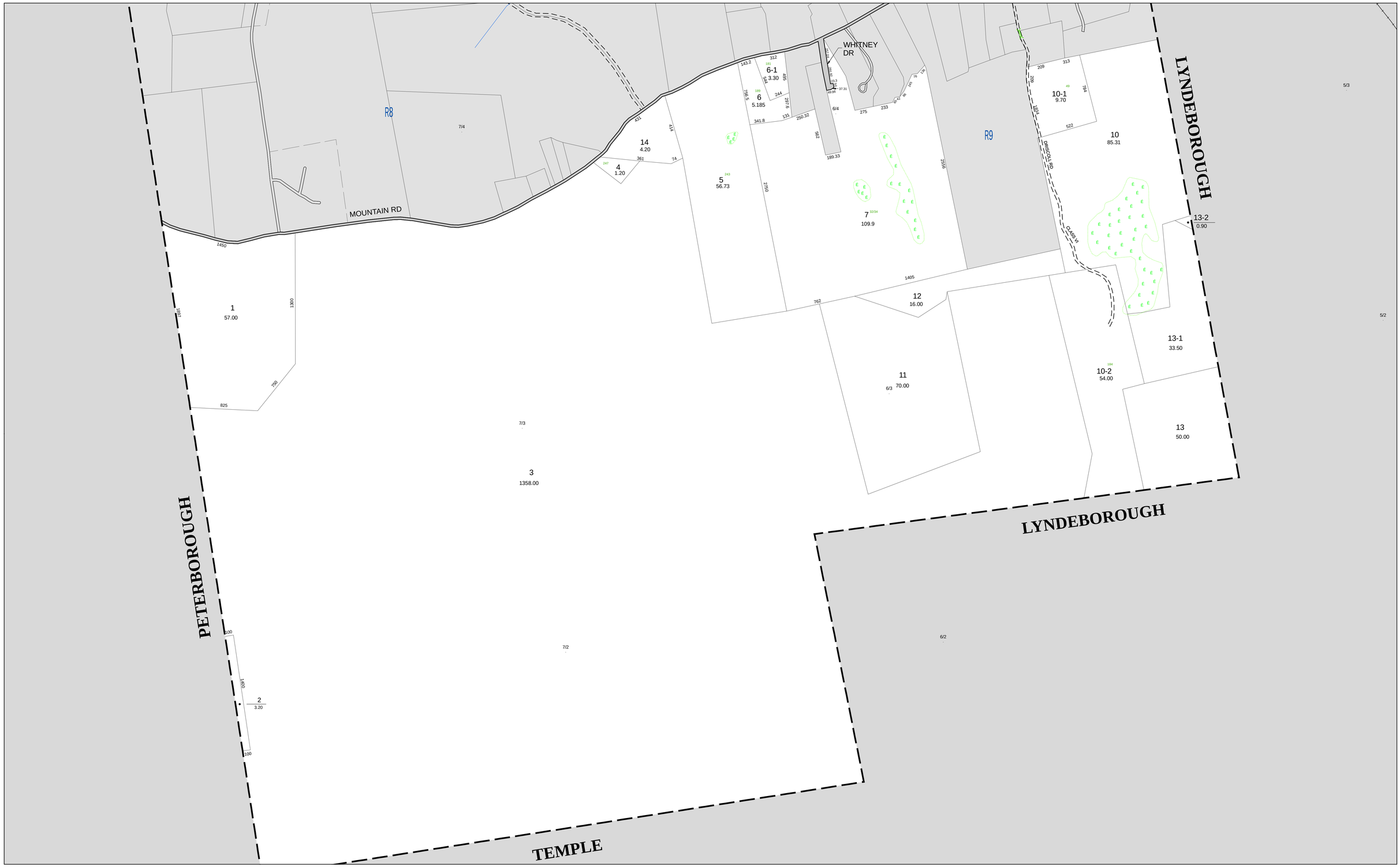

77	Lot Number	Y 7/4	Photo Center and Number		Town Line		Road
4.18	Acreage		Common Ownership		Parcel Boundaries		Private Road
203	Location Number	24	NH State Route		Original Parcel Lines		Class VI Road
105	Dimension		Floodzone		Streams		Railroad
R3	Adjoining Map Number		Stone Walls		Waterbodies		Right of Way
					Wetland Areas		Class A Trail

Scale = 1:6,000
1" = 500'

500 0 500 1,000 Feet

0.1 0 0.1 0.2 Miles

REVISED TO

Town of Greenfield, NH

Tax Property Map R10

NOT INTENDED FOR SITE SPECIFIC WORK.
NOT FOR SURVEYING PURPOSE, FOR REFERENCE ONLY.

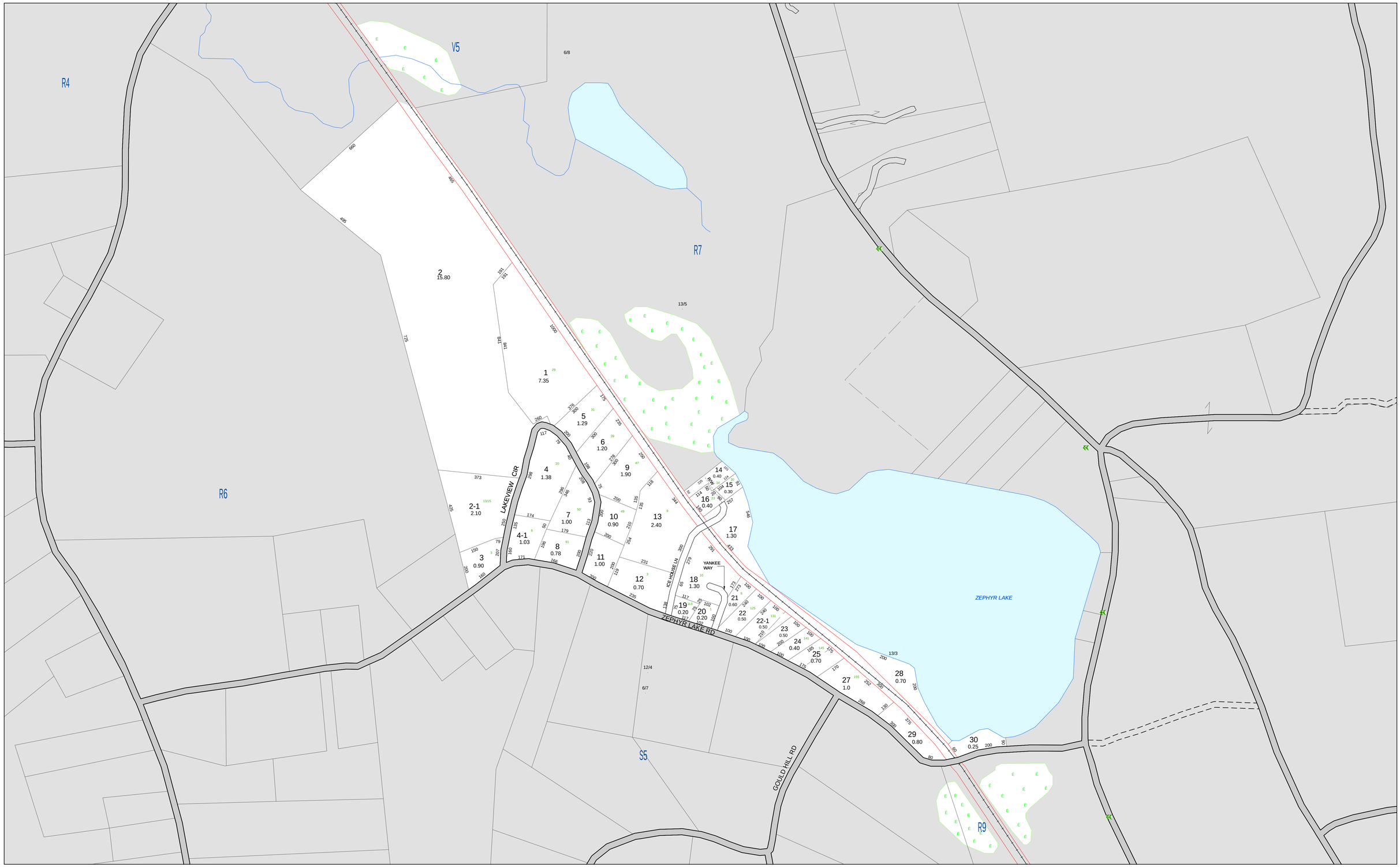

77	Lot Number	Y 7/4	Photo Center and Number		Town Line		Road
4.18	Acreage		Common Ownership		Parcel Boundaries		Private Road
203	Location Number		NH State Route		Original Parcel Lines		Class VI Road
105	Dimension		Floodzone		Streams		Railroad
R3	Adjoining Map Number		Stone Walls		Waterbodies		Right of Way
					Wetland Areas		Class A Trail

Scale = 1:2,400
1" = 200'

200 0 200 400 Feet

0.03 0 0.03 0.06 Miles

NOT INTENDED FOR SITE SPECIFIC WORK.
NOT FOR SURVEYING PURPOSE, FOR REFERENCE ONLY.

REVISED TO

Town of Greenfield, NH

Tax Property Map S1

77	Lot Number	Y 7/4	Photo Center and Number		Town Line		Road
4.18	Acreage		Common Ownership		Parcel Boundaries		Private Road
203	Location Number	24	NH State Route		Original Parcel Lines		Class VI Road
105	Dimension		Floodzone		Streams		Railroad
R3	Adjoining Map Number		Stone Walls		Waterbodies		Right of Way
					Wetland Areas		Class A Trail

Scale = 1:1,200
1" = 100'

100 0 100 200 Feet

0.02 0 0.02 0.04 Miles

REVISED TO

Town of Greenfield, NH

Tax Property Map S2

NOT INTENDED FOR SITE SPECIFIC WORK.
NOT FOR SURVEYING PURPOSE, FOR REFERENCE ONLY.

77	Lot Number	Y 7/4	Photo Center and Number		Town Line		Road
4.18	Acreage		Common Ownership		Parcel Boundaries		Private Road
203	Location Number		NH State Route		Original Parcel Lines		Class VI Road
105	Dimension		Floodzone		Streams		Railroad
R3	Adjoining Map Number		Stone Walls		Waterbodies		Right of Way
					Wetland Areas		Class A Trail

Scale = 1:1,200
1" = 100'

100 0 100 200 Feet

0.02 0 0.02 0.04 Miles

REVISED TO

Town of Greenfield, NH

Tax Property Map S3

NOT INTENDED FOR SITE SPECIFIC WORK.
NOT FOR SURVEYING PURPOSE, FOR REFERENCE ONLY.

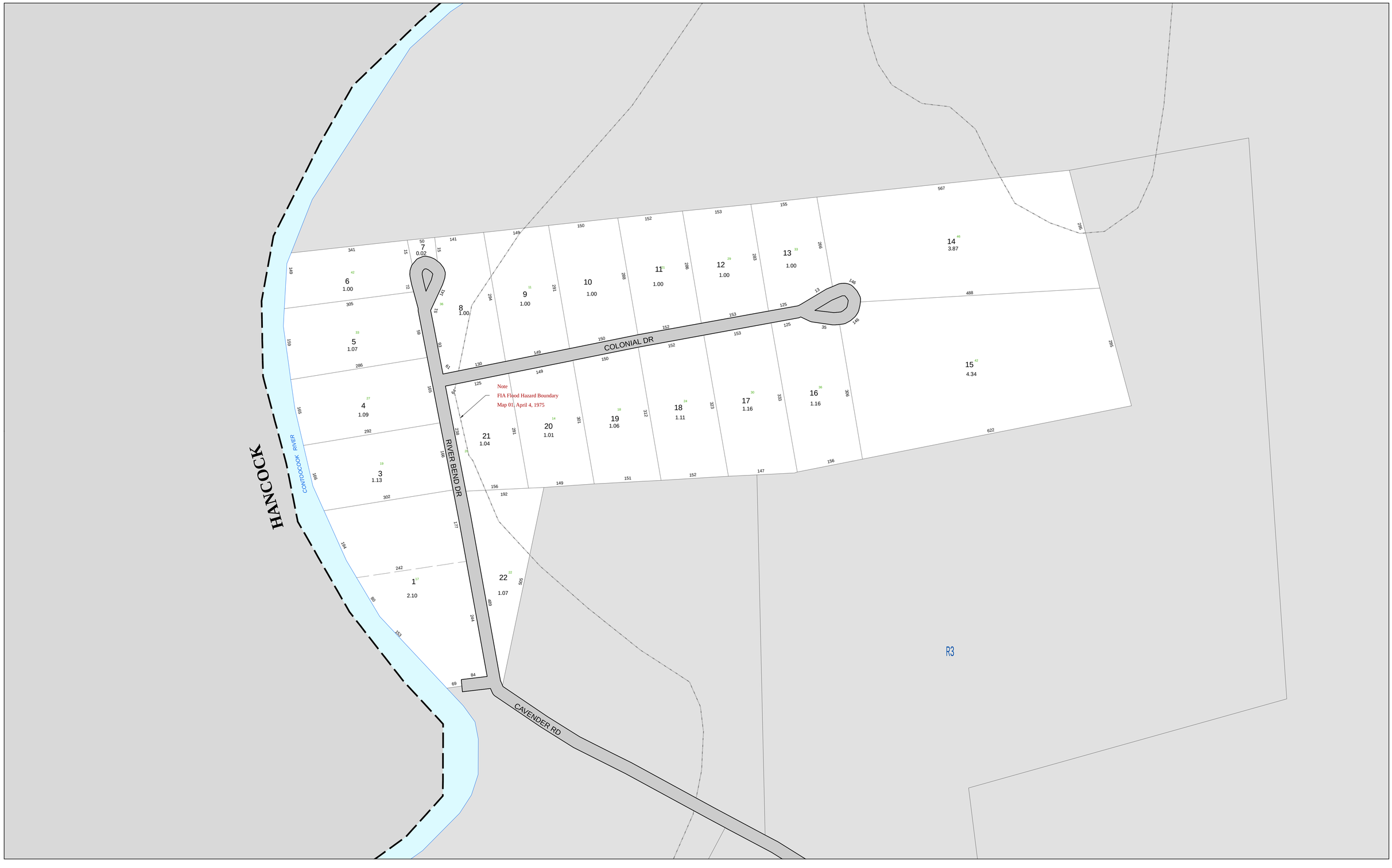

77	Lot Number	Y 7/4	Photo Center and Number		Town Line		Road
4.18	Acreage		Common Ownership		Parcel Boundaries		Private Road
203	Location Number	24	NH State Route		Original Parcel Lines		Class VI Road
105	Dimension		Floodzone		Streams		Railroad
R3	Adjoining Map Number		Stone Walls		Waterbodies		Right of Way
					Wetland Areas		Class A Trail

Scale = 1:1,200
1" = 100'

100 0 100 200 Feet

0.02 0 0.02 0.04 Miles

REVISED TO

Town of Greenfield, NH

Tax Property Map S4

NOT INTENDED FOR SITE SPECIFIC WORK.
NOT FOR SURVEYING PURPOSE, FOR REFERENCE ONLY.

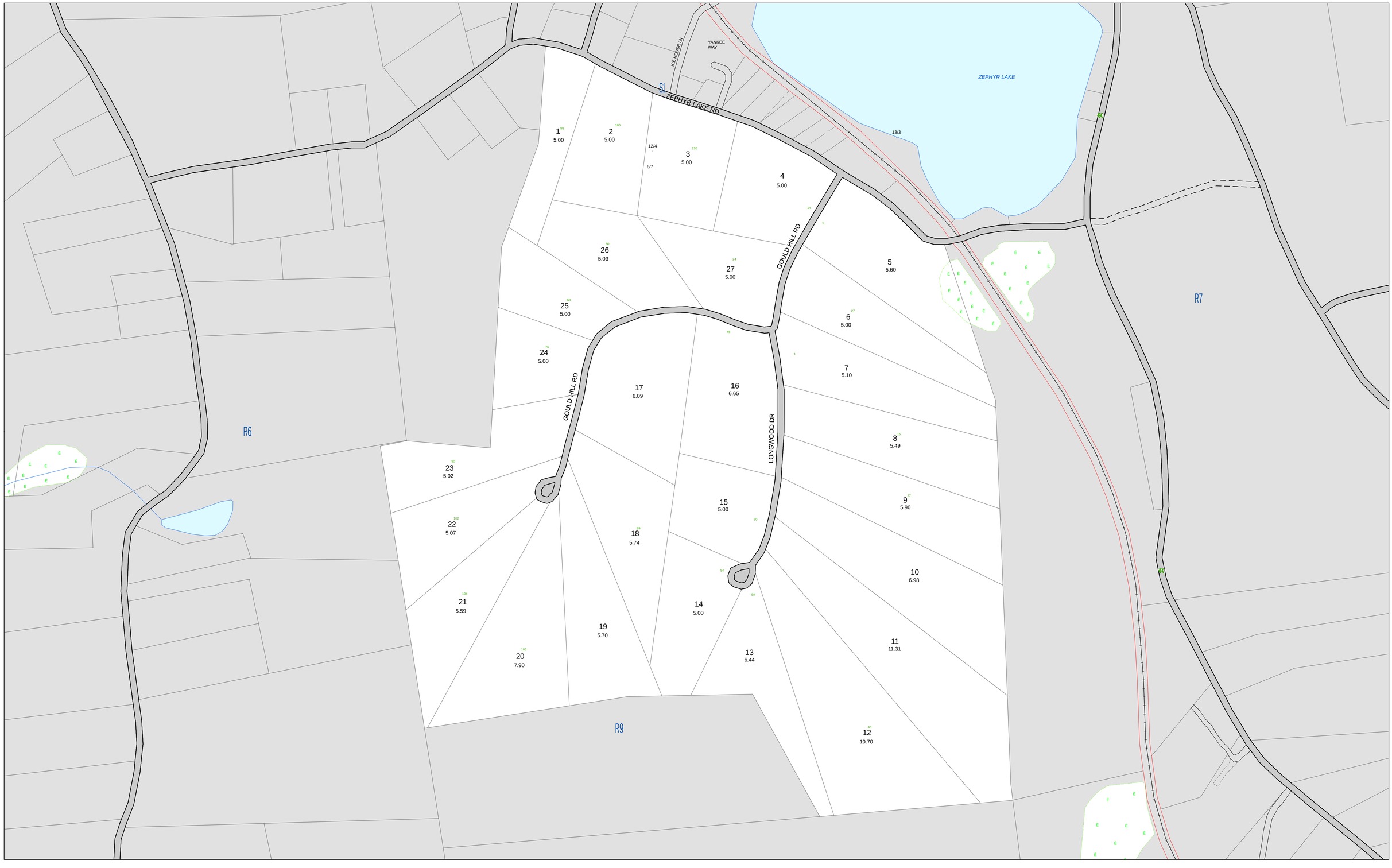

77	Lot Number	Y 7/4	Photo Center and Number		Town Line		Road
4.18	Acreage		Common Ownership		Parcel Boundaries		Private Road
203	Location Number	24	NH State Route		Original Parcel Lines		Class VI Road
105	Dimension		Floodzone		Streams		Railroad
R3	Adjoining Map Number		Stone Walls		Waterbodies		Right of Way
					Wetland Areas		Class A Trail

Scale = 1:2,400
1" = 200'

200 0 200 400 Feet

0.03 0 0.03 0.06 Miles

REVISED TO

Town of Greenfield, NH

Tax Property Map S5

NOT INTENDED FOR SITE SPECIFIC WORK.
NOT FOR SURVEYING PURPOSE, FOR REFERENCE ONLY.

77	Lot Number	Y 7/4	Photo Center and Number		Town Line		Road
4.18	Acreage		Common Ownership		Parcel Boundaries		Private Road
203	Location Number		NH State Route		Original Parcel Lines		Class VI Road
105	Dimension		Floodzone		Streams		Railroad
R3	Adjoining Map Number		Stone Walls		Waterbodies		Right of Way
					Wetland Areas		Class A Trail

Scale = 1:1,200
1" = 100'

100 0 100 200 Feet

0.02 0 0.02 0.04 Miles

REVISED TO

Town of Greenfield, NH

Tax Property Map V1

NOT INTENDED FOR SITE SPECIFIC WORK.
NOT FOR SURVEYING PURPOSE, FOR REFERENCE ONLY.

77	Lot Number	Y 7/4	Photo Center and Number		Town Line		Road
4.18	Acreage		Common Ownership		Parcel Boundaries		Private Road
203	Location Number	24	NH State Route		Original Parcel Lines		Class VI Road
105	Dimension		Floodzone		Streams		Railroad
R3	Adjoining Map Number		Stone Walls		Waterbodies		Right of Way
				E	Wetland Areas		Class A Trail

Scale = 1:1,200
1" = 100'

100 0 100 200 Feet

0.02 0 0.02 0.04 Miles

REVISED TO

Town of Greenfield, NH

Tax Property Map V2

NOT INTENDED FOR SITE SPECIFIC WORK.
NOT FOR SURVEYING PURPOSE, FOR REFERENCE ONLY.

77	Lot Number	Y 7/4	Photo Center and Number		Town Line		Road
4.18	Acreage		Common Ownership		Parcel Boundaries		Private Road
203	Location Number	24	NH State Route		Original Parcel Lines		Class VI Road
105	Dimension		Floodzone		Streams		Railroad
R3	Adjoining Map Number		Stone Walls		Waterbodies		Right of Way
					Wetland Areas		Class A Trail

Scale = 1:2,400
1" = 200'

200 0 200 400 Feet

0.03 0 0.03 0.06 Miles

NOT INTENDED FOR SITE SPECIFIC WORK.
NOT FOR SURVEYING PURPOSE, FOR REFERENCE ONLY.

REVISED TO

Town of Greenfield, NH

Tax Property Map V3

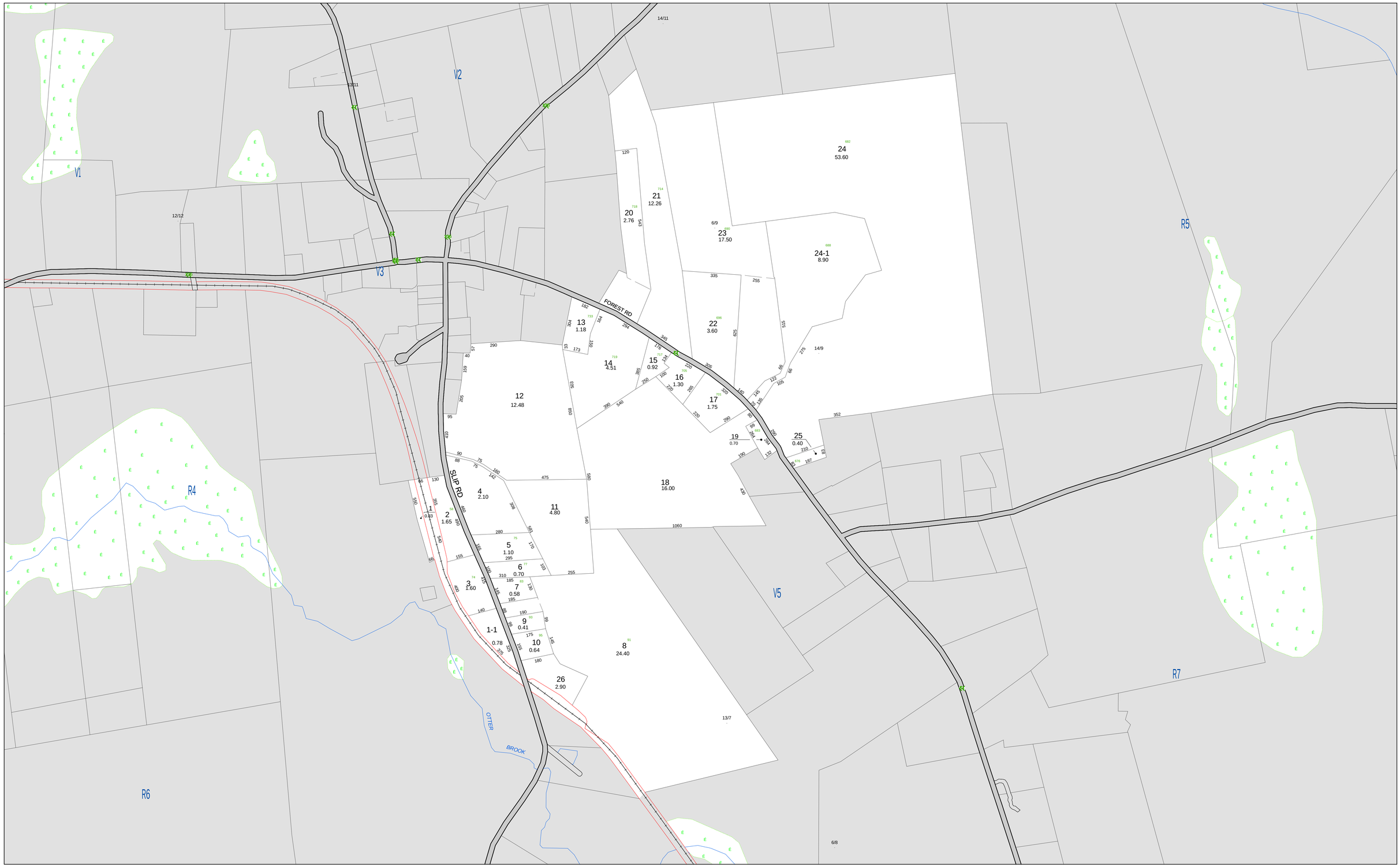

77	Lot Number	Y 7/4	Photo Center and Number		Town Line		Road
4.18	Acreage		Common Ownership		Parcel Boundaries		Private Road
203	Location Number		NH State Route		Original Parcel Lines		Class VI Road
105	Dimension		Floodzone		Streams		Railroad
R3	Adjoining Map Number		Stone Walls		Waterbodies		Right of Way
					Wetland Areas		Class A Trail

Scale = 1:3,000
1" = 250'

250 0 250 500 Feet

0.04 0 0.04 0.08 Miles

NOT INTENDED FOR SITE SPECIFIC WORK.
NOT FOR SURVEYING PURPOSE, FOR REFERENCE ONLY.

REVISED TO

Town of Greenfield, NH

Tax Property Map V4

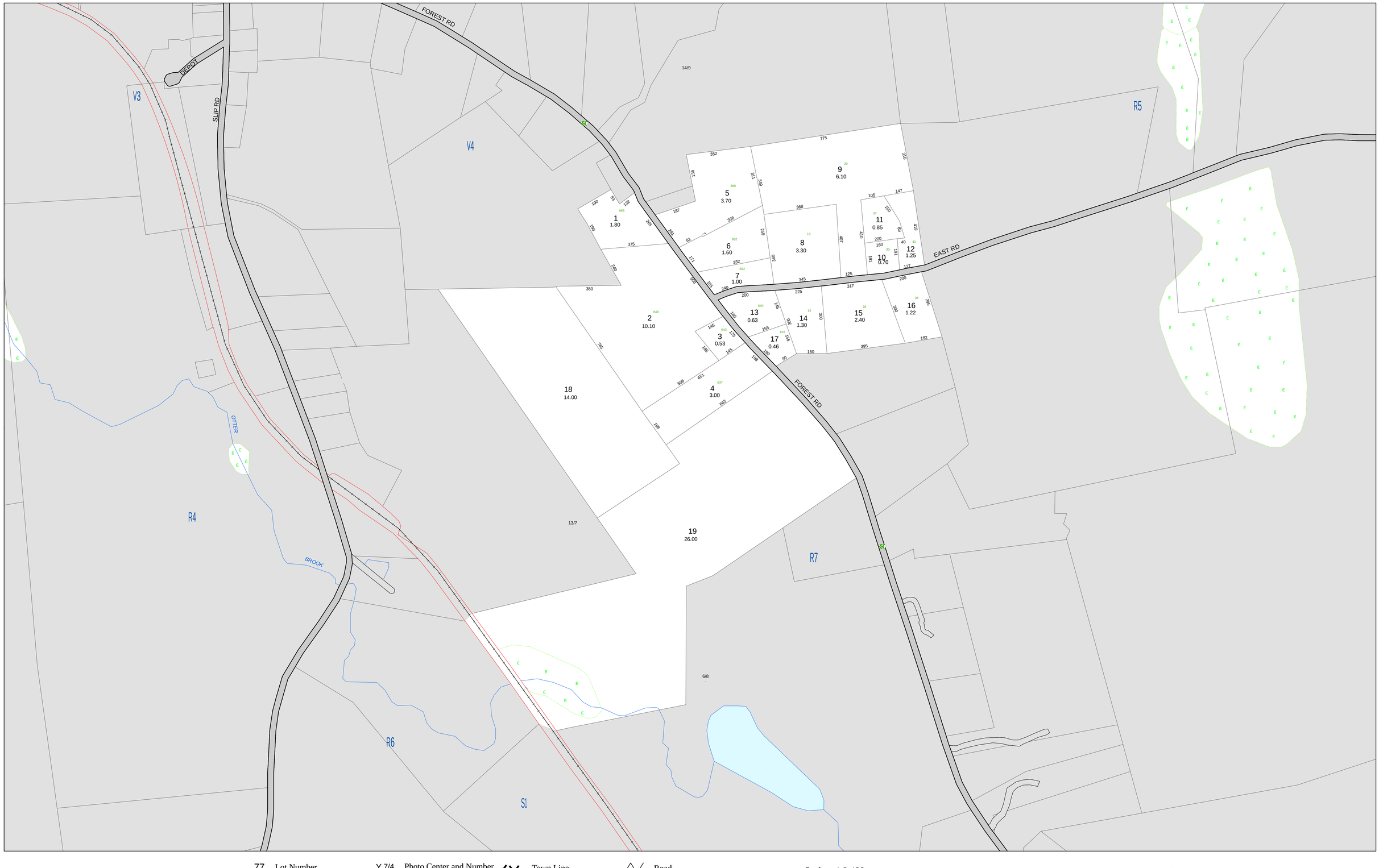

77	Lot Number	Y 7/4	Photo Center and Number		Town Line		Road
4.18	Acreage		Common Ownership		Parcel Boundaries		Private Road
203	Location Number		NH State Route		Original Parcel Lines		Class VI Road
105	Dimension		Floodzone		Streams		Railroad
R3	Adjoining Map Number		Stone Walls		Waterbodies		Right of Way
					Wetland Areas		Class A Trail

Scale = 1:2,400
1" = 200'

200 0 200 400 Feet

0.03 0 0.03 0.06 Miles

NOT INTENDED FOR SITE SPECIFIC WORK.
NOT FOR SURVEYING PURPOSE, FOR REFERENCE ONLY.

REVISED TO

Town of Greenfield, NH

Tax Property Map V5

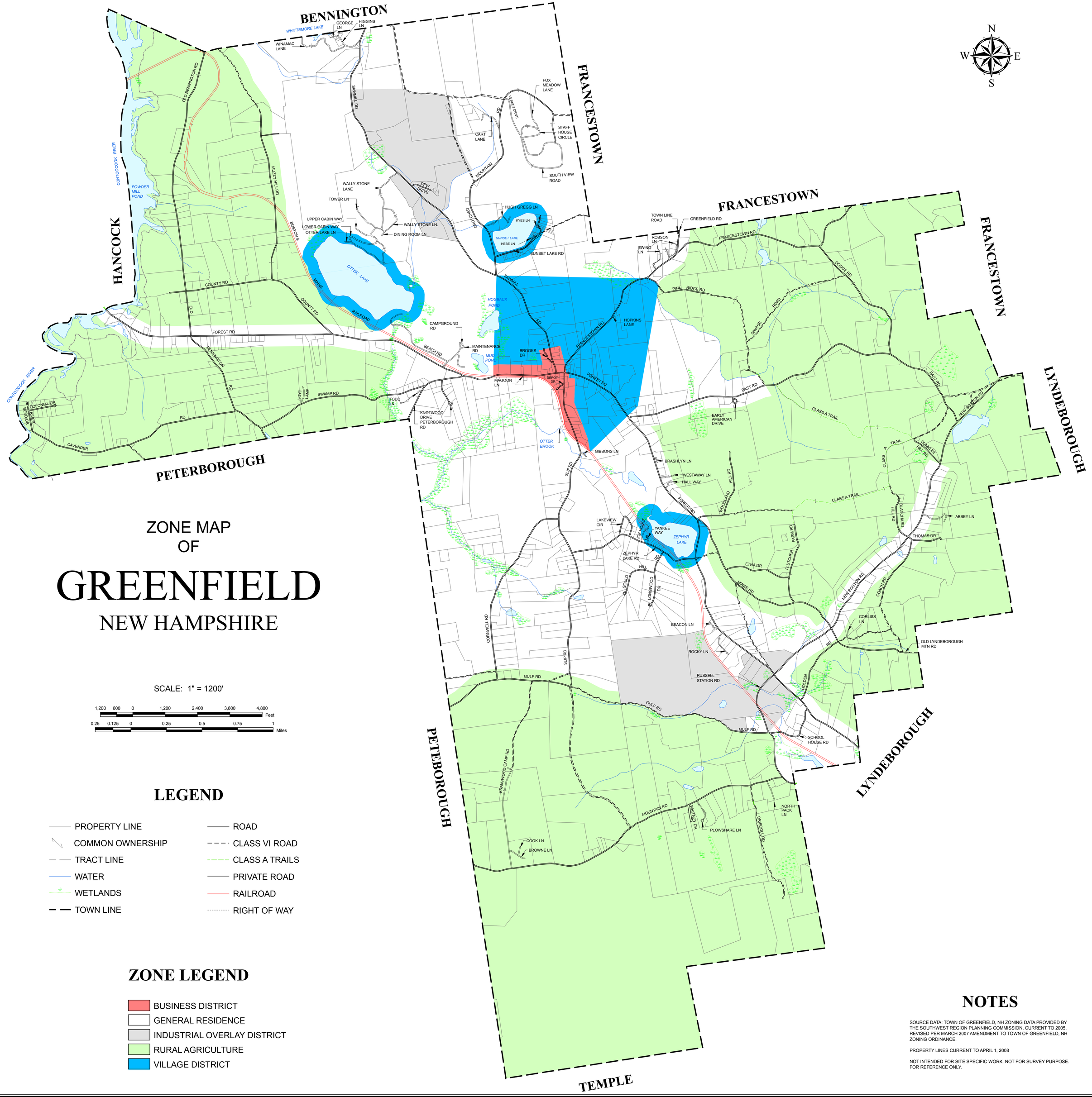

ZONE MAP OF

GREENFIELD

NEW HAMPSHIRE

SCALE: 1" = 1200'

1,200 600 0 1,200 2,400 3,600 4,800 Feet

0.25 0.125 0 0.25 0.5 0.75 1 Miles

LEGEND

- PROPERTY LINE
- COMMON OWNERSHIP
- TRACT LINE
- WATER
- WETLANDS
- TOWN LINE
- ROAD
- CLASS VI ROAD
- CLASS A TRAILS
- PRIVATE ROAD
- RAILROAD
- RIGHT OF WAY

ZONE LEGEND

- BUSINESS DISTRICT
- GENERAL RESIDENCE
- INDUSTRIAL OVERLAY DISTRICT
- RURAL AGRICULTURE
- VILLAGE DISTRICT

NOTES

SOURCE DATA: TOWN OF GREENFIELD, NH ZONING DATA PROVIDED BY THE SOUTHWEST REGION PLANNING COMMISSION, CURRENT TO 2005. REVISED PER MARCH 2007 AMENDMENT TO TOWN OF GREENFIELD, NH ZONING ORDINANCE.

PROPERTY LINES CURRENT TO APRIL 1, 2008

NOT INTENDED FOR SITE SPECIFIC WORK. NOT FOR SURVEY PURPOSE. FOR REFERENCE ONLY.