PROPERTY MAPS

GREENFIELD

NEW HAMPSHIRE

INDEX MAP OF GREENFIELD NEW HAMPSHIRE

SCALE: 1" = 1800'

1,800 900 0 1,800 3,600 5,400 7,200 Feet

0.25 0.125 0 0.25 0.5 0.75 1 Miles

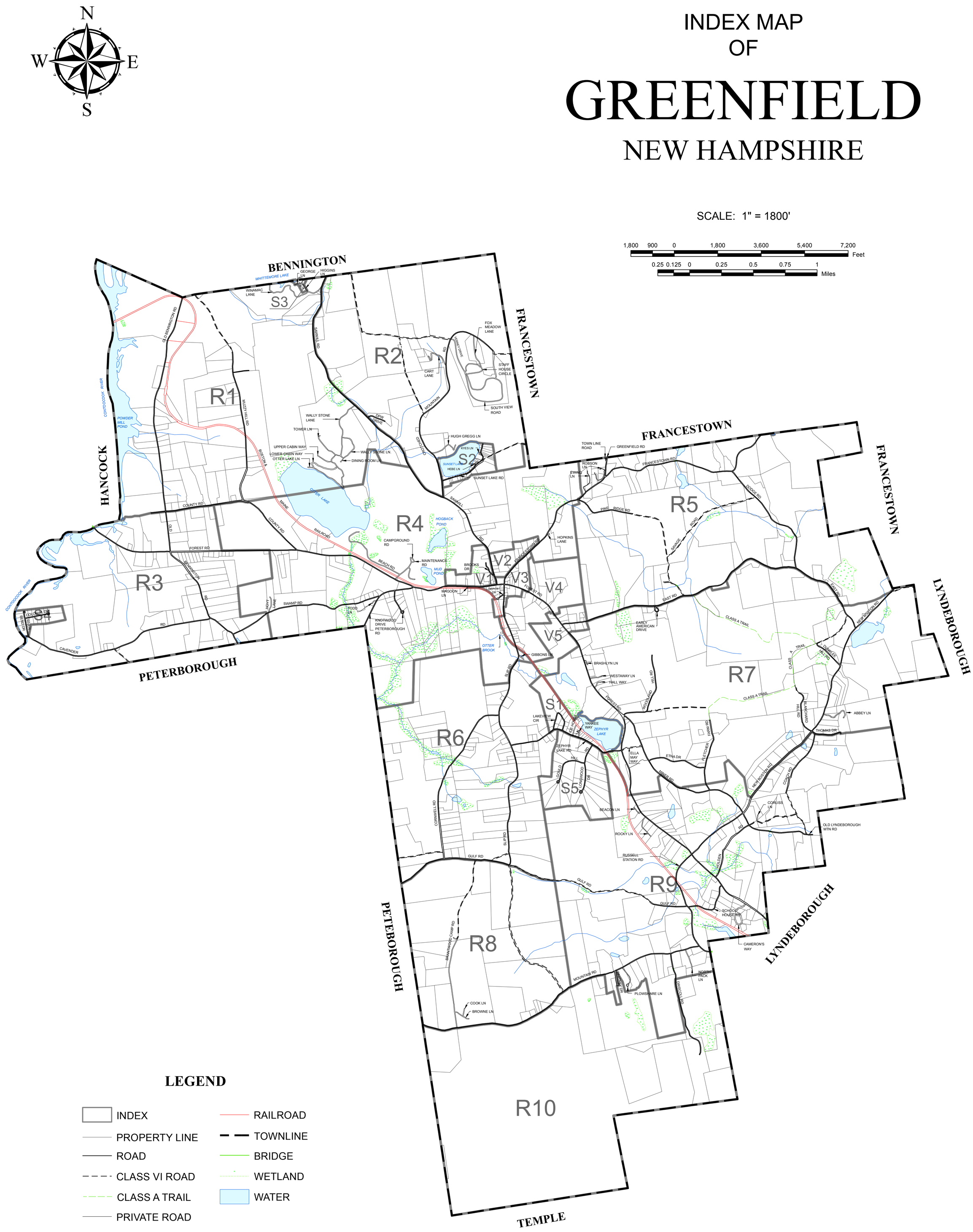

LEGEND

- INDEX
- PROPERTY LINE
- ROAD
- CLASS VI ROAD
- CLASS A TRAIL
- PRIVATE ROAD
- RAILROAD
- TOWNLINE
- BRIDGE
- WETLAND
- WATER

REVISED TO

ORIGINAL MAPPING BY
WILLIAM C. MACADAM & ASSOCIATES

REVISED AND REPRINTED BY CAI TECHNOLOGIES.

NOT INTENDED FOR SITE SPECIFIC WORK. NOT FOR SURVEYING PURPOSE. FOR REFERENCE ONLY.

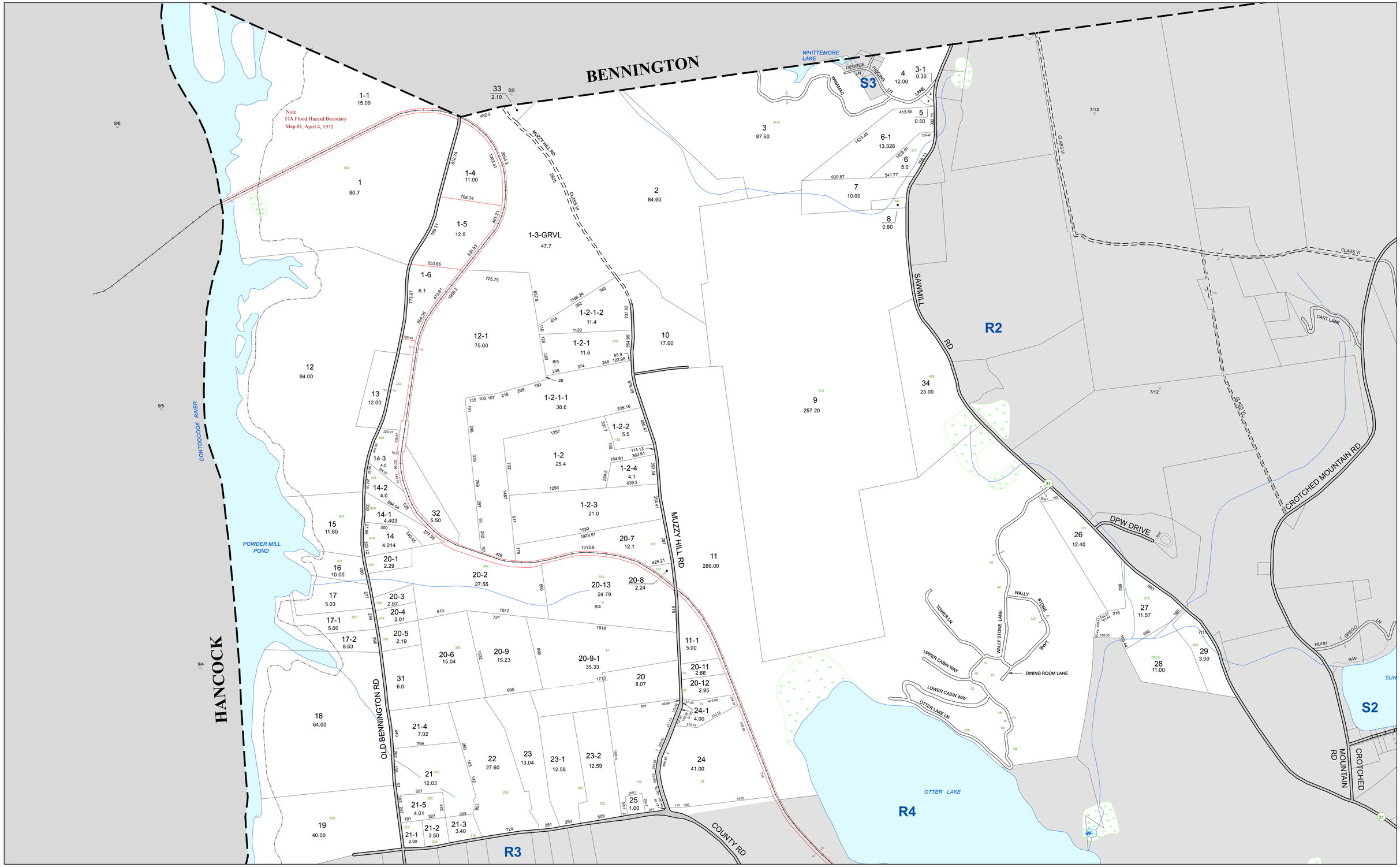

ORIGINAL MAPPING BY
WILLIAM C. MACADAM & ASSOCIATES

REVISED AND REPRINTED BY CAI TECHNOLOGIES.

NOT INTENDED FOR SITE SPECIFIC WORK.
NOT FOR SURVEYING PURPOSE, FOR REFERENCE ONLY.

77	Lot Number
4.18	Acreage
203	Location Number
105	Dimension
R3	Adjoining Map Number
7/4	Photo Center and Number
	Common Ownership
31	NH State Route
	Floodzone
	Stone Walls
	Town Line
	Parcel Boundaries
	Original Parcel Lines
	Streams
	Waterbodies
	Wetland Areas
	Road
	Private Road
	Class VI Road
	Railroad
	Right of Way
	Class A Trail

Scale = 1:6,000
1" = 500'

500 0 500 1,000 Feet

0.1 0 0.1 Miles

REVISED TO

Town of Greenfield, NH

Tax Property Map R1

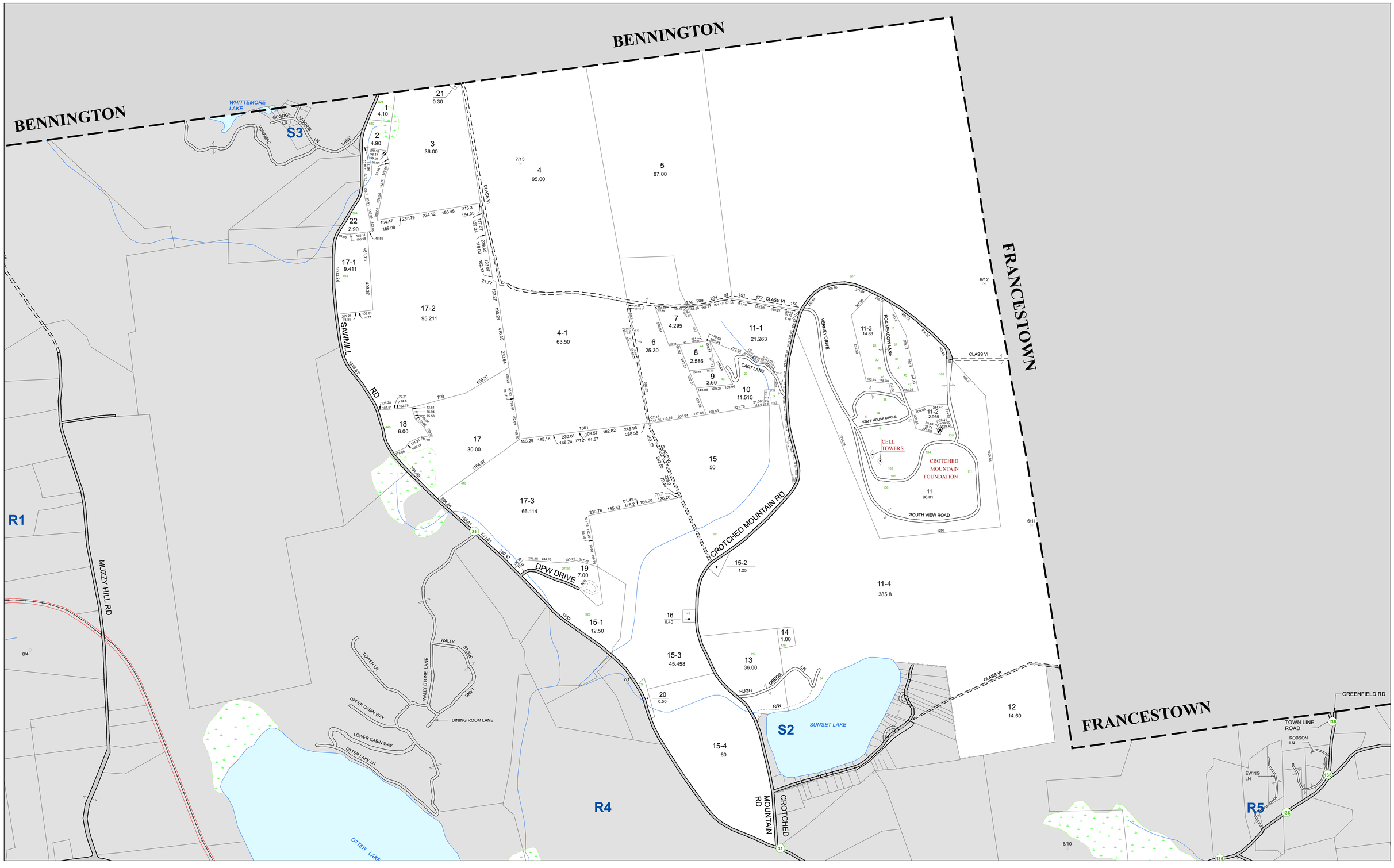

ORIGINAL MAPPING BY
WILLIAM C. MACADAM & ASSOCIATES

REVISED AND REPRINTED BY CAI TECHNOLOGIES.

NOT INTENDED FOR SITE SPECIFIC WORK.
NOT FOR SURVEYING PURPOSE, FOR REFERENCE ONLY.

77	Lot Number	7/4	Photo Center and Number		Town Line		Road
4.18	Acreage		Common Ownership		Parcel Boundaries		Private Road
203	Location Number	31	NH State Route		Original Parcel Lines		Class VI Road
105	Dimension		Floodzone		Streams		Railroad
R3	Adjoining Map Number		Stone Walls		Waterbodies		Right of Way
					Wetland Areas		Class A Trail

Scale = 1:6,000
1" = 500'

500 0 500 1,000 Feet

0.1 0 0.1 0.2 Miles

REVISED TO

Town of Greenfield, NH

Tax Property Map R2

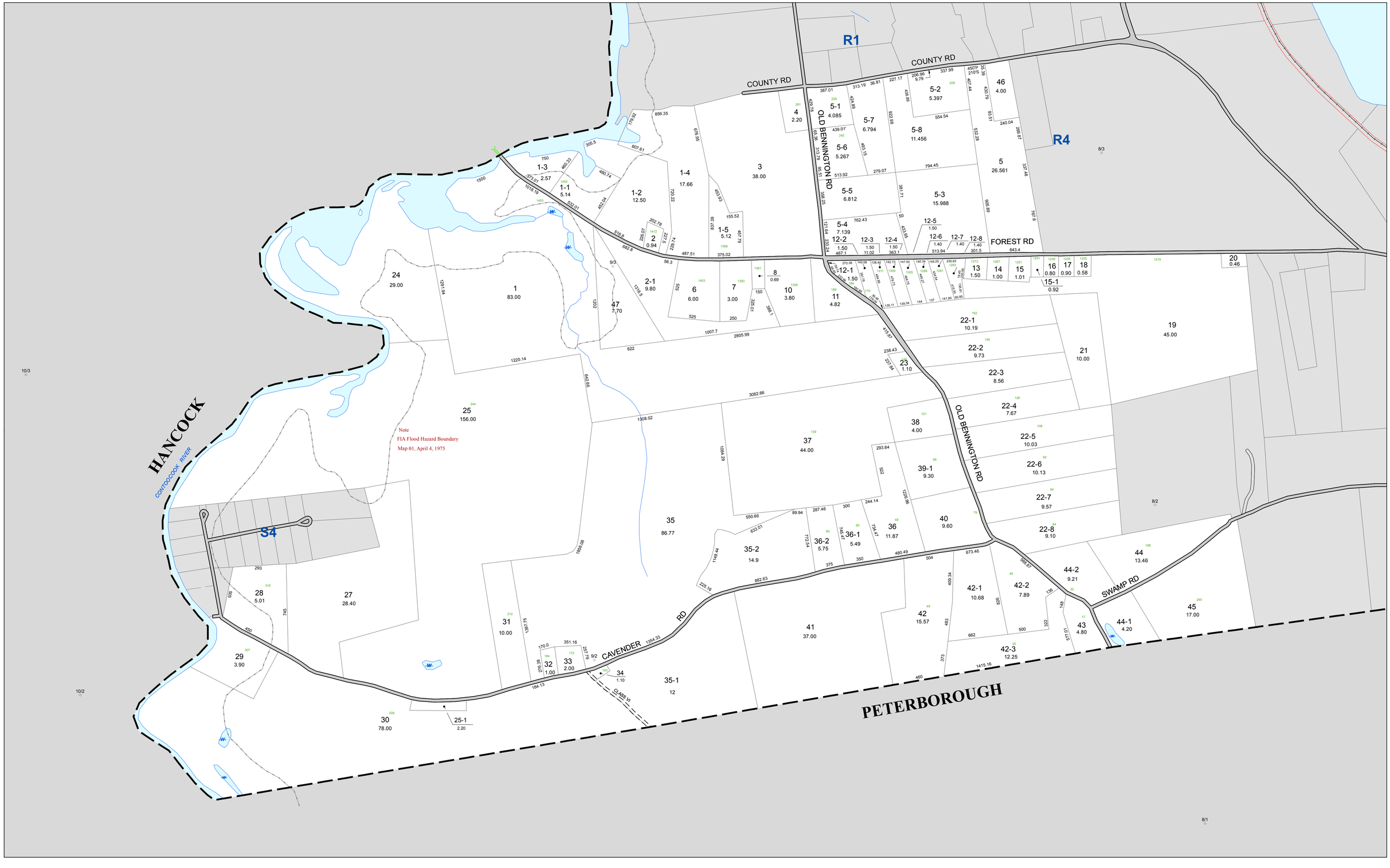

ORIGINAL MAPPING BY
WILLIAM C. MACADAM & ASSOCIATES

REVISED AND REPRINTED BY CAI TECHNOLOGIES.

NOT INTENDED FOR SITE SPECIFIC WORK.
NOT FOR SURVEYING PURPOSE, FOR REFERENCE ONLY.

77	Lot Number
4.18	Acreage
203	Location Number
105	Dimension
R3	Adjoining Map Number
7/4	Photo Center and Number
	Common Ownership
31	NH State Route
	Floodzone
	Stone Walls
	Town Line
	Parcel Boundaries
	Original Parcel Lines
	Streams
	Waterbodies
	Wetland Areas
	Road
	Private Road
	Class VI Road
	Railroad
	Right of Way
	Class A Trail

Scale = 1:4,800
1" = 400'

400 0 400 800 Feet

0.1 0 0.1 Miles

REVISED TO

Town of Greenfield, NH

Tax Property Map R3

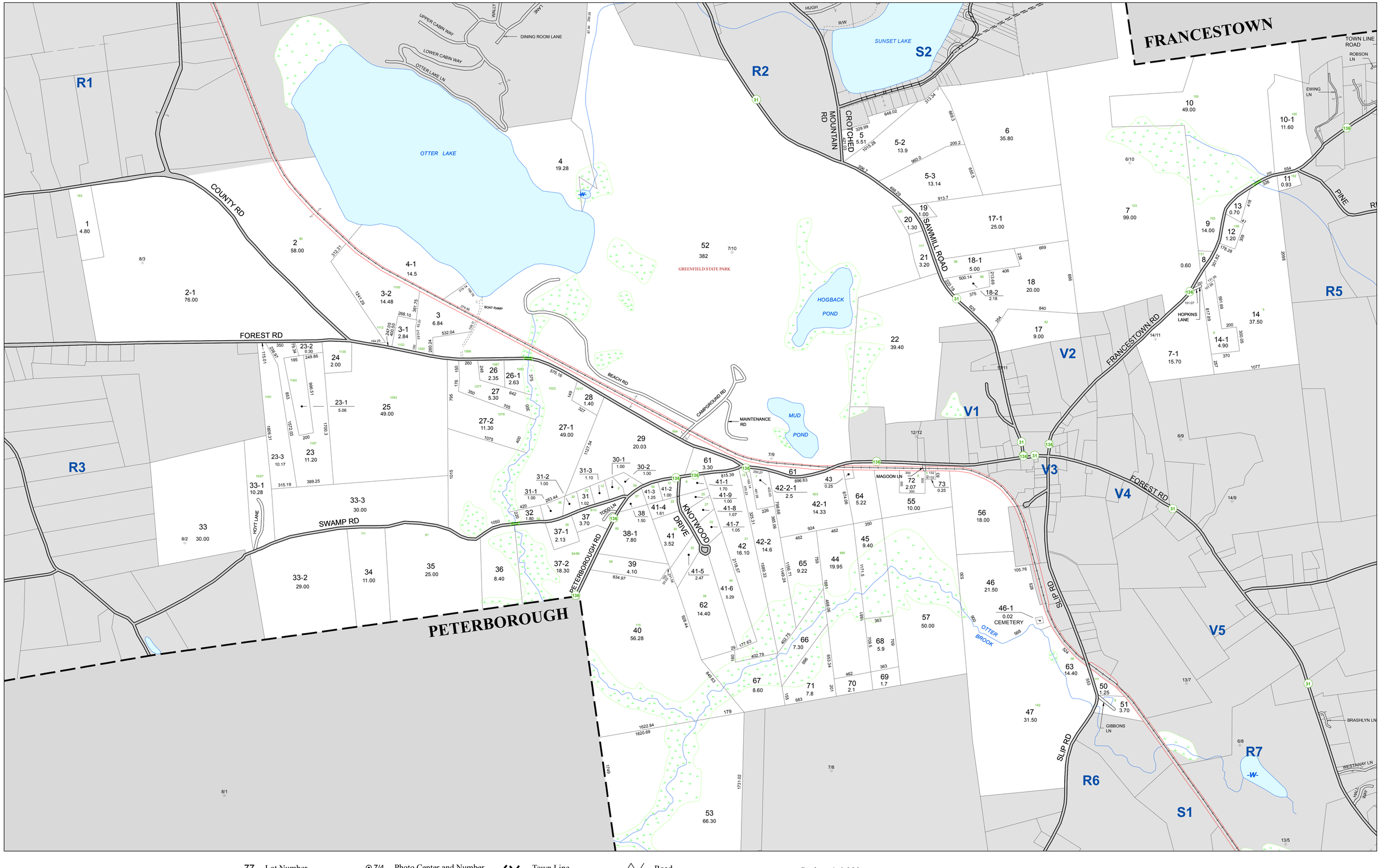

ORIGINAL MAPPING BY
WILLIAM C. MACADAM & ASSOCIATES

REVISED AND REPRINTED BY CAI TECHNOLOGIES.

NOT INTENDED FOR SITE SPECIFIC WORK.
NOT FOR SURVEYING PURPOSE, FOR REFERENCE ONLY.

77	Lot Number	7/4	Photo Center and Number		Town Line		Road
4.18	Acreage		Common Ownership		Parcel Boundaries		Private Road
203	Location Number	31	NH State Route		Original Parcel Lines		Class VI Road
105	Dimension		Floodzone		Streams		Railroad
R3	Adjoining Map Number		Stone Walls		Waterbodies		Right of Way
					Wetland Areas		Class A Trail

Scale = 1:6,000
1" = 500'

500 0 500 1,000 Feet

0.1 0 0.1 Miles

REVISED TO

Town of Greenfield, NH

Tax Property Map R4

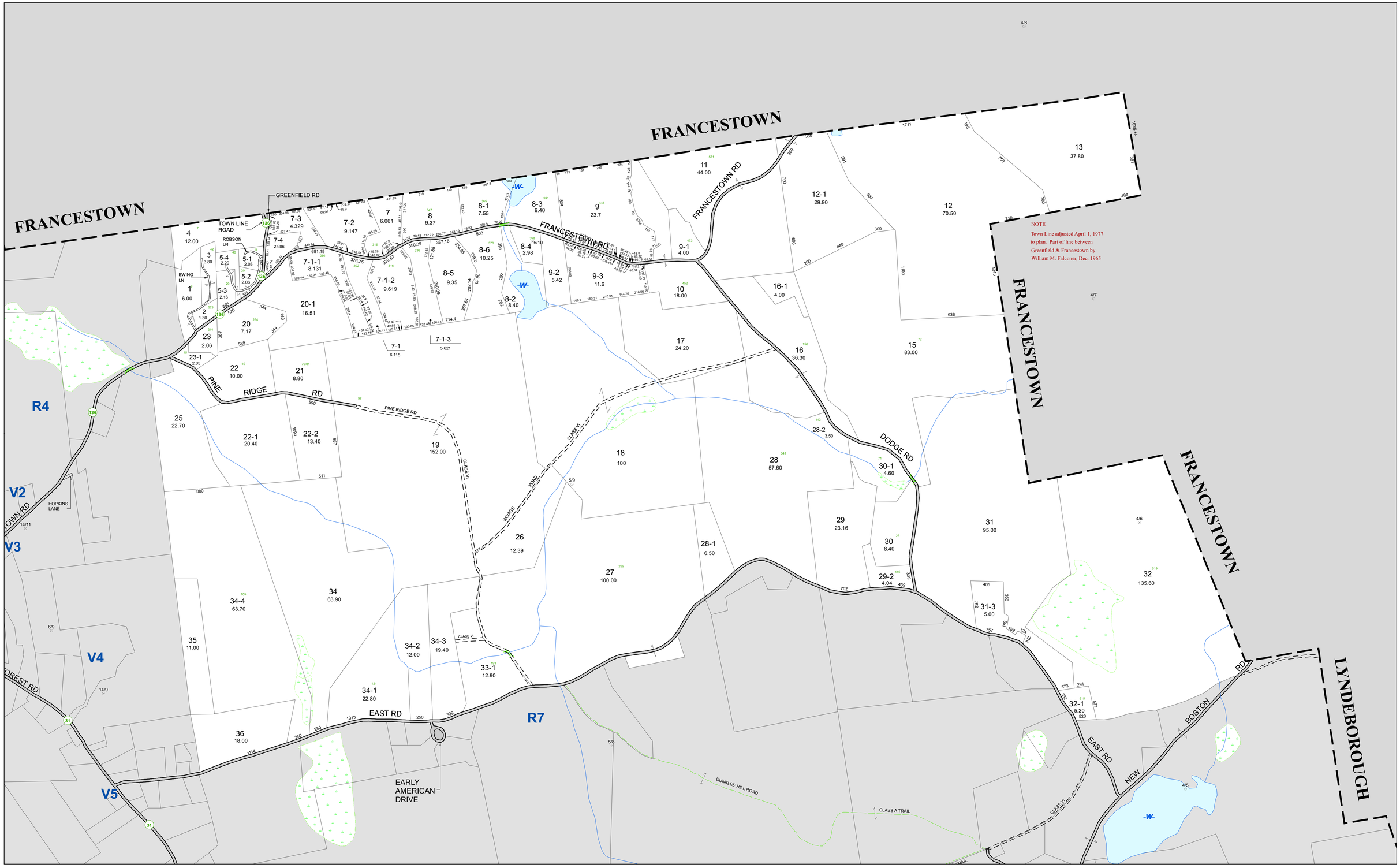

ORIGINAL MAPPING BY
WILLIAM C. MACADAM & ASSOCIATES

REVISED AND REPRINTED BY CAI TECHNOLOGIES.

NOT INTENDED FOR SITE SPECIFIC WORK.
NOT FOR SURVEYING PURPOSE, FOR REFERENCE ONLY.

77	Lot Number
4.18	Acreage
203	Location Number
105	Dimension
R3	Adjoining Map Number
7/4	Photo Center and Number
	Common Ownership
31	NH State Route
	Floodzone
	Stone Walls
	Town Line
	Parcel Boundaries
	Original Parcel Lines
	Streams
	Waterbodies
	Wetland Areas
	Road
	Private Road
	Class VI Road
	Railroad
	Right of Way
	Class A Trail

Scale = 1:6,000
1" = 500'

500 0 500 1,000 Feet

0.1 0 0.1 Miles

REVISED TO

Town of Greenfield, NH

Tax Property Map R5

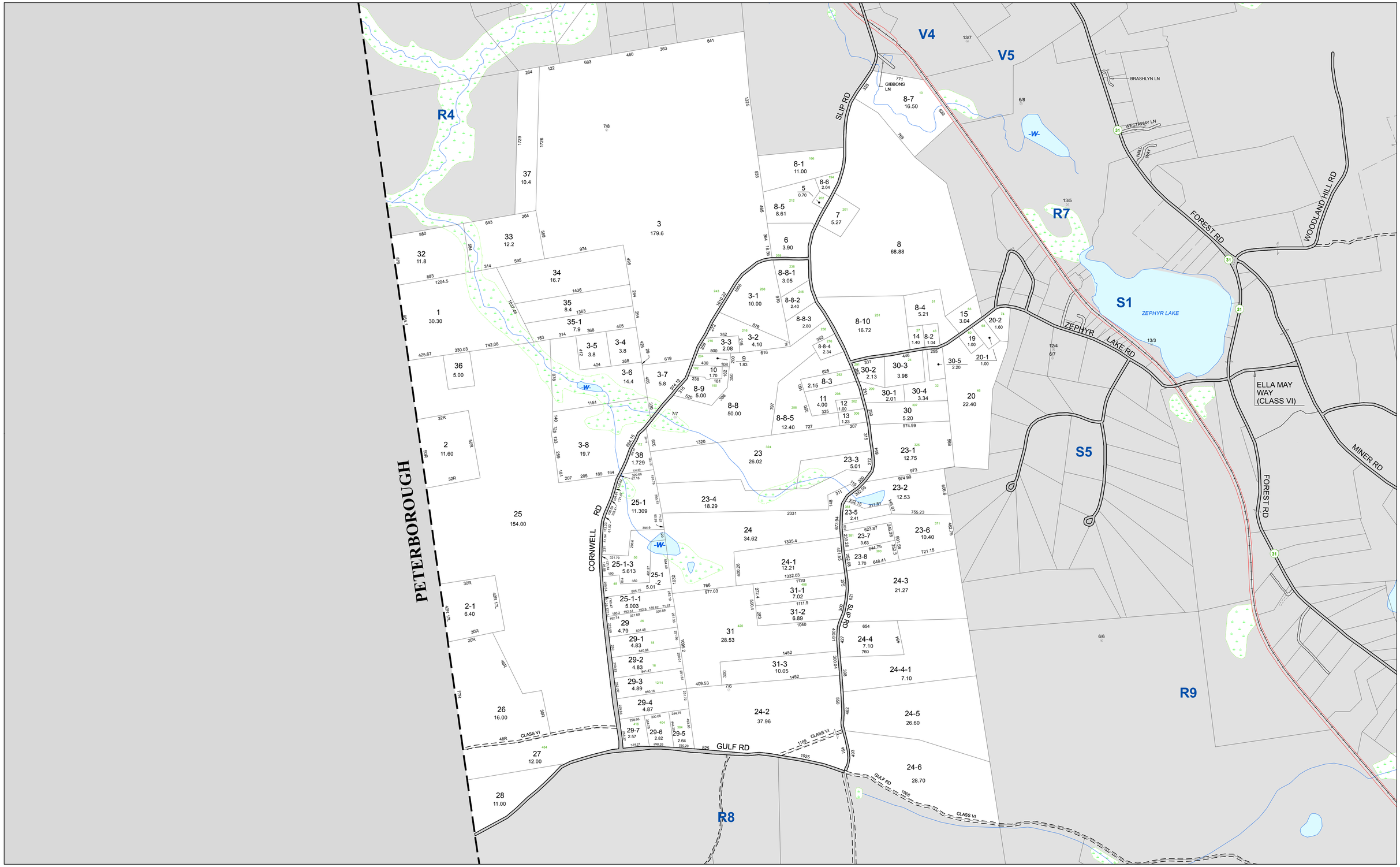

ORIGINAL MAPPING BY
WILLIAM C. MACADAM & ASSOCIATES

REVISED AND REPRINTED BY CAI TECHNOLOGIES.

NOT INTENDED FOR SITE SPECIFIC WORK.
NOT FOR SURVEYING PURPOSE, FOR REFERENCE ONLY.

77	Lot Number	7/4	Photo Center and Number		Town Line		Road
4.18	Acreage		Common Ownership		Parcel Boundaries		Private Road
203	Location Number	31	NH State Route		Original Parcel Lines		Class VI Road
105	Dimension		Floodzone		Streams		Railroad
R3	Adjoining Map Number		Stone Walls		Waterbodies		Right of Way
					Wetland Areas		Class A Trail

Scale = 1:6,000
1" = 500'

500 0 500 1,000 Feet

0.1 0 0.1 Miles

REVISED TO

Town of Greenfield, NH

Tax Property Map R6

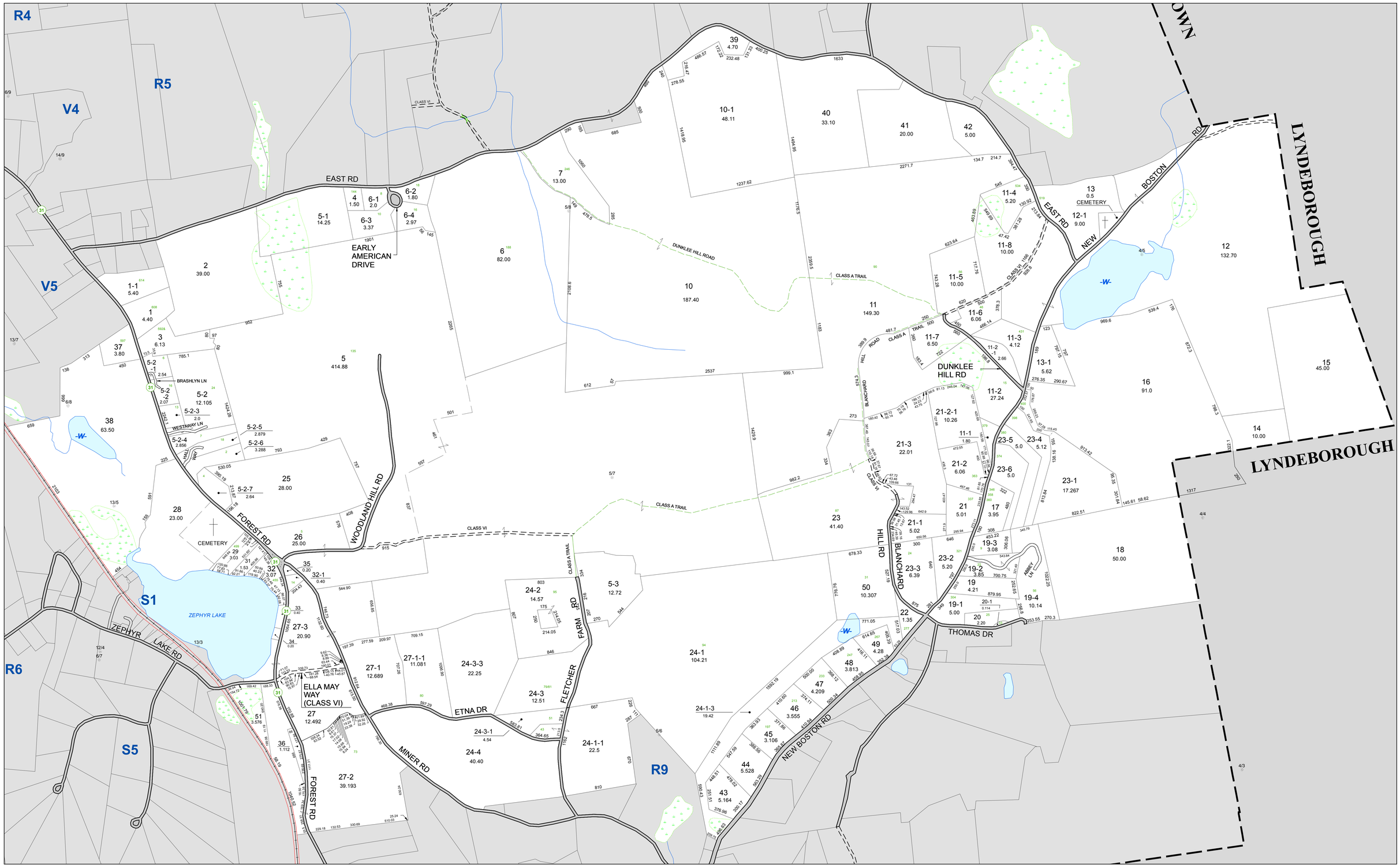

ORIGINAL MAPPING BY
WILLIAM C. MACADAM & ASSOCIATES

REVISED AND REPRINTED BY CAI TECHNOLOGIES.

NOT INTENDED FOR SITE SPECIFIC WORK.
NOT FOR SURVEYING PURPOSE, FOR REFERENCE ONLY.

77	Lot Number	7/4	Photo Center and Number		Town Line		Road
4.18	Acreage		Common Ownership		Parcel Boundaries		Private Road
203	Location Number	31	NH State Route		Original Parcel Lines		Class VI Road
105	Dimension		Floodzone		Streams		Railroad
R3	Adjoining Map Number		Stone Walls		Waterbodies		Right of Way
					Wetland Areas		Class A Trail

Scale = 1:6,000
1" = 500'

500 0 500 1,000 Feet

0.1 0 0.1 0.2 Miles

REVISED TO

Town of Greenfield, NH

Tax Property Map R7

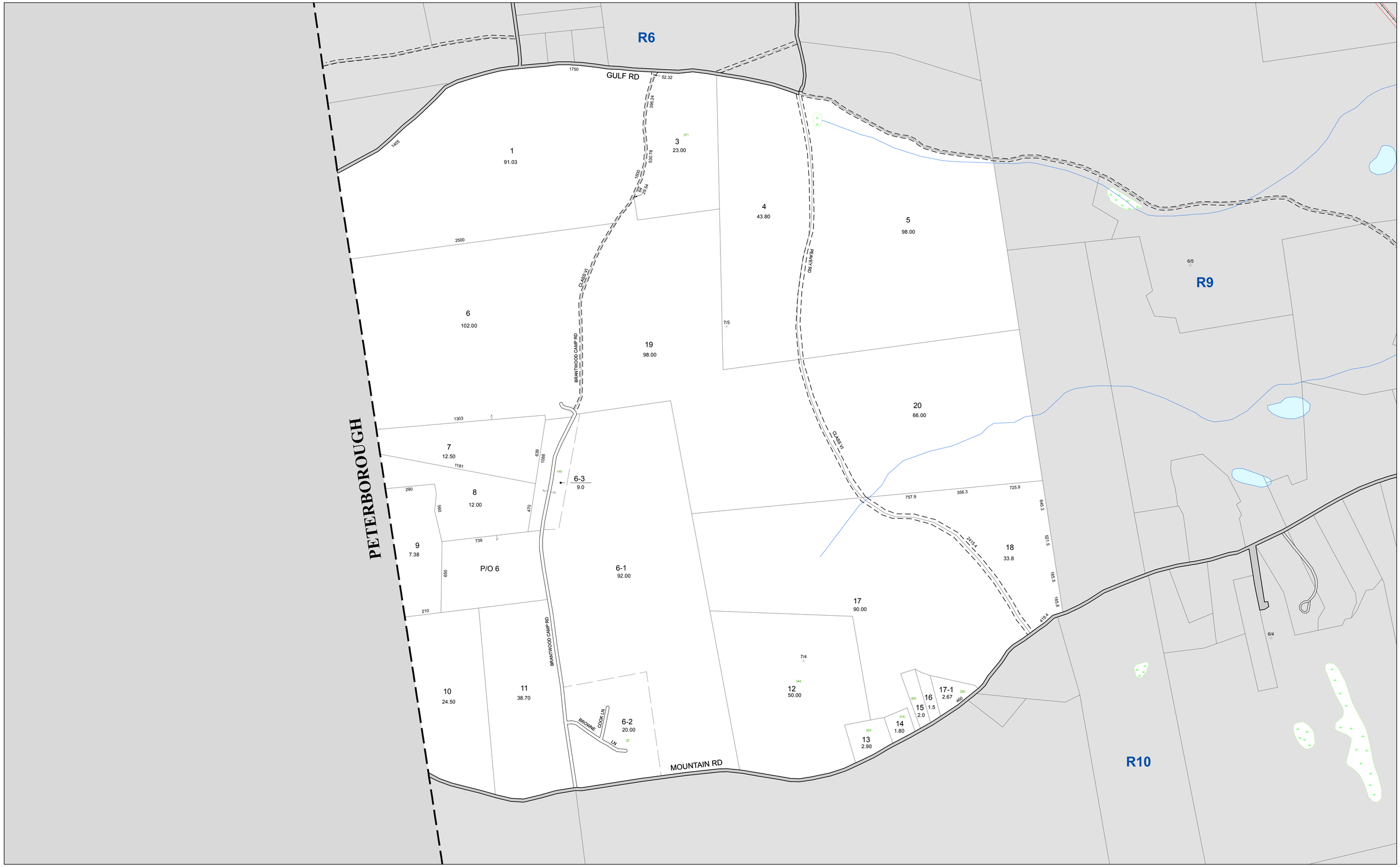

ORIGINAL MAPPING BY
WILLIAM C. MACADAM & ASSOCIATES

REVISED AND REPRINTED BY CAI TECHNOLOGIES.

NOT INTENDED FOR SITE SPECIFIC WORK.
NOT FOR SURVEYING PURPOSE, FOR REFERENCE ONLY.

77	Lot Number
4.18	Acreage
203	Location Number
105	Dimension
R3	Adjoining Map Number
7/4	Photo Center and Number
	Common Ownership
31	NH State Route
	Floodzone
	Stone Walls
	Town Line
	Parcel Boundaries
	Original Parcel Lines
	Streams
	Waterbodies
	Wetland Areas
	Road
	Private Road
	Class VI Road
	Railroad
	Right of Way
	Class A Trail

Scale = 1:4,800
1" = 400'

400 0 400 800 Feet

0.1 0 0.1 Miles

REVISED TO

Town of Greenfield, NH

Tax Property Map R8

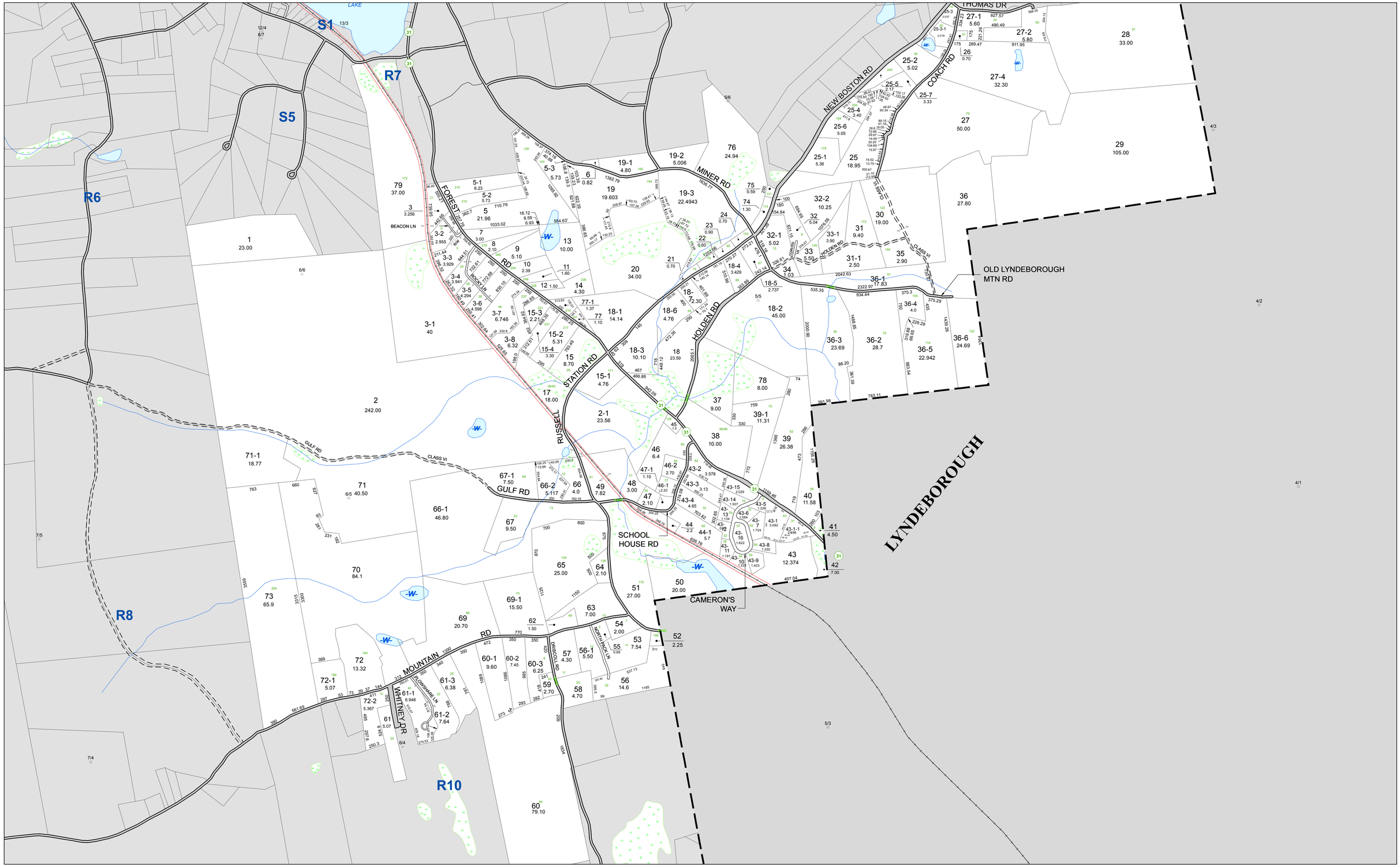

ORIGINAL MAPPING BY
WILLIAM C. MACADAM & ASSOCIATES

REVISED AND REPRINTED BY CAI TECHNOLOGIES.

NOT INTENDED FOR SITE SPECIFIC WORK.
NOT FOR SURVEYING PURPOSE, FOR REFERENCE ONLY.

77	Lot Number
4.18	Acreage
203	Location Number
105	Dimension
R3	Adjoining Map Number
7/4	Photo Center and Number
	Common Ownership
31	NH State Route
	Floodzone
	Stone Walls
	Town Line
	Parcel Boundaries
	Original Parcel Lines
	Streams
	Waterbodies
	Wetland Areas
	Road
	Private Road
	Class VI Road
	Railroad
	Right of Way
	Class A Trail

Scale = 1:7,200
1" = 600'

600 0 600 1,200 1,800 Feet

0.1 0 0.1 0.2 0.3 Miles

REVISED TO

Town of Greenfield, NH

Tax Property Map R9

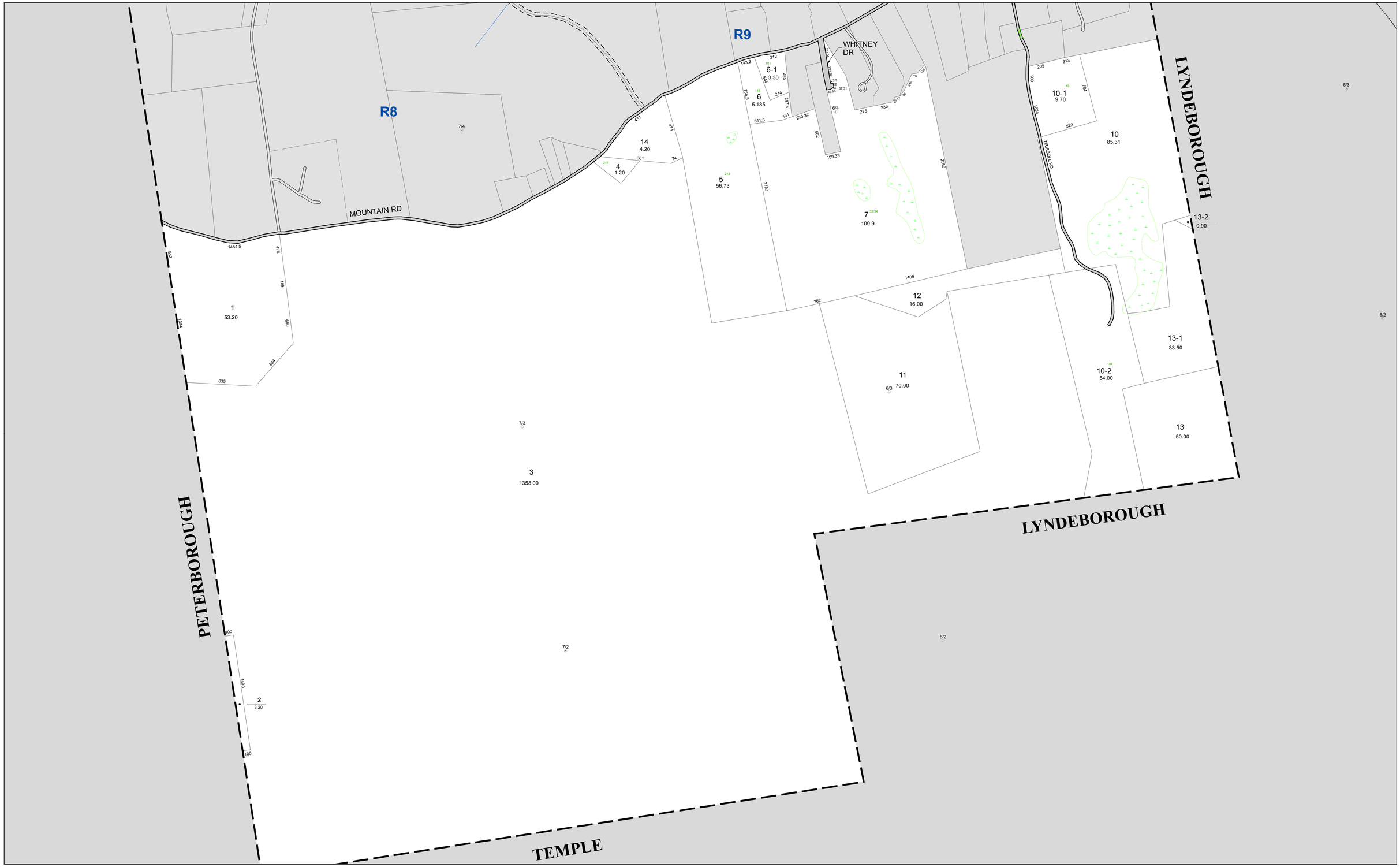

ORIGINAL MAPPING BY
WILLIAM C. MACADAM & ASSOCIATES

REVISED AND REPRINTED BY CAI TECHNOLOGIES.

NOT INTENDED FOR SITE SPECIFIC WORK.
NOT FOR SURVEYING PURPOSE, FOR REFERENCE ONLY.

77	Lot Number	7/4	Photo Center and Number		Town Line		Road
4.18	Acreage		Common Ownership		Parcel Boundaries		Private Road
203	Location Number	31	NH State Route		Original Parcel Lines		Class VI Road
105	Dimension		Floodzone		Streams		Railroad
R3	Adjoining Map Number		Stone Walls		Waterbodies		Right of Way
					Wetland Areas		Class A Trail

Scale = 1:6,000
1" = 500'

500 0 500 1,000 Feet

0.1 0 0.1 Miles

REVISED TO

Town of Greenfield, NH

Tax Property Map R10

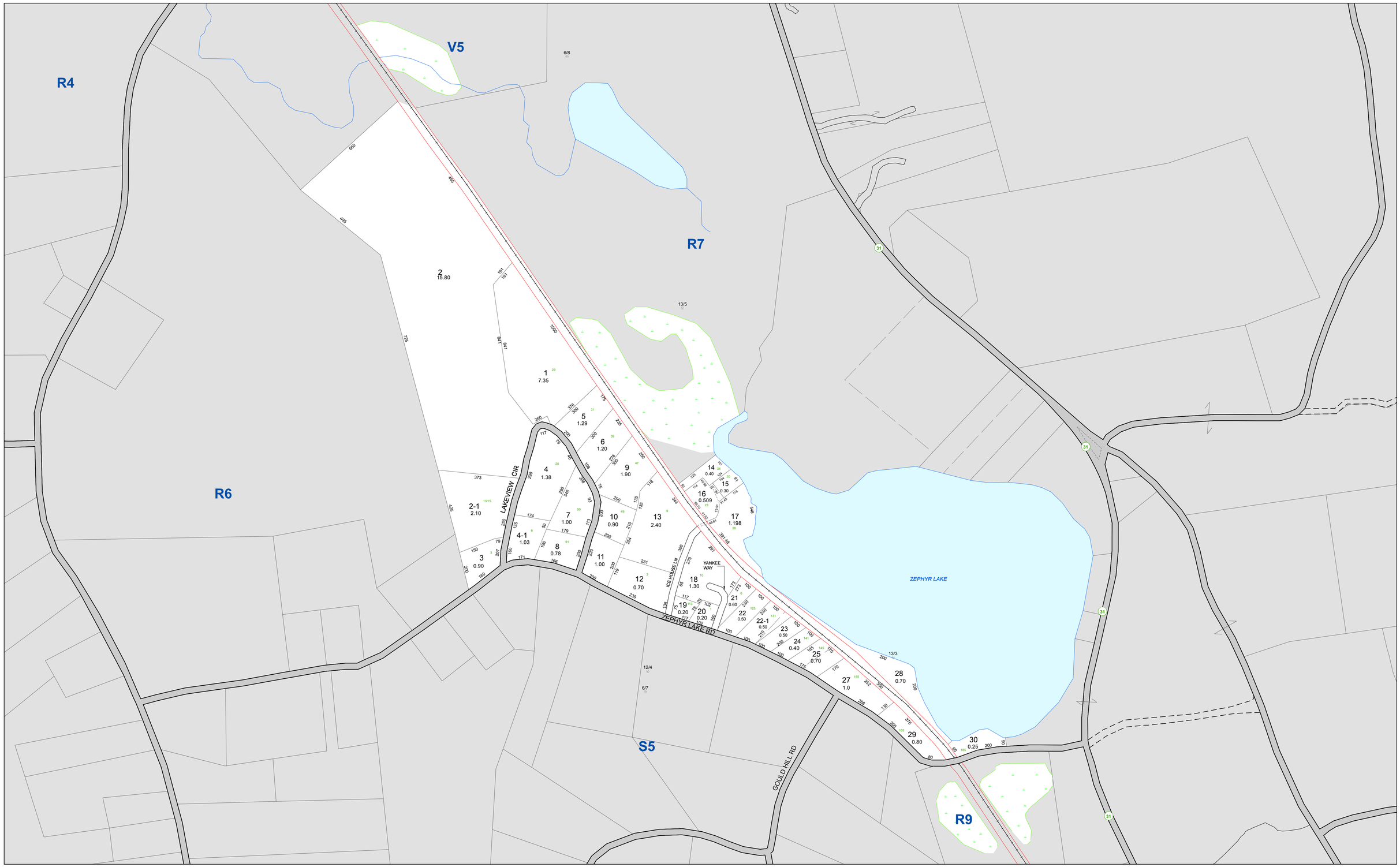

ORIGINAL MAPPING BY
WILLIAM C. MACADAM & ASSOCIATES

REVISED AND REPRINTED BY CAI TECHNOLOGIES.

NOT INTENDED FOR SITE SPECIFIC WORK.
NOT FOR SURVEYING PURPOSE, FOR REFERENCE ONLY.

77	Lot Number	7/4	Photo Center and Number		Town Line		Road
4.18	Acreage		Common Ownership		Parcel Boundaries		Private Road
203	Location Number	31	NH State Route		Original Parcel Lines		Class VI Road
105	Dimension		Floodzone		Streams		Railroad
R3	Adjoining Map Number		Stone Walls		Waterbodies		Right of Way
					Wetland Areas		Class A Trail

Scale = 1:2,400
1" = 200'

200 0 200 400 Feet

0.03 0 0.03 0.06 Miles

REVISED TO

Town of Greenfield, NH

Tax Property Map S1

ORIGINAL MAPPING BY
WILLIAM C. MACADAM & ASSOCIATES

REVISED AND REPRINTED BY CAI TECHNOLOGIES.

NOT INTENDED FOR SITE SPECIFIC WORK.
NOT FOR SURVEYING PURPOSE, FOR REFERENCE ONLY.

77	Lot Number	7/4	Photo Center and Number		Town Line		Road
4.18	Acreage		Common Ownership		Parcel Boundaries		Private Road
203	Location Number	31	NH State Route		Original Parcel Lines		Class VI Road
105	Dimension		Floodzone		Streams		Railroad
R3	Adjoining Map Number		Stone Walls		Waterbodies		Right of Way
					Wetland Areas		Class A Trail

Scale = 1:1,200
1" = 100'

100 0 100 200 Feet

0.02 0 0.02 0.04 Miles

REVISED TO

Town of Greenfield, NH

Tax Property Map S2

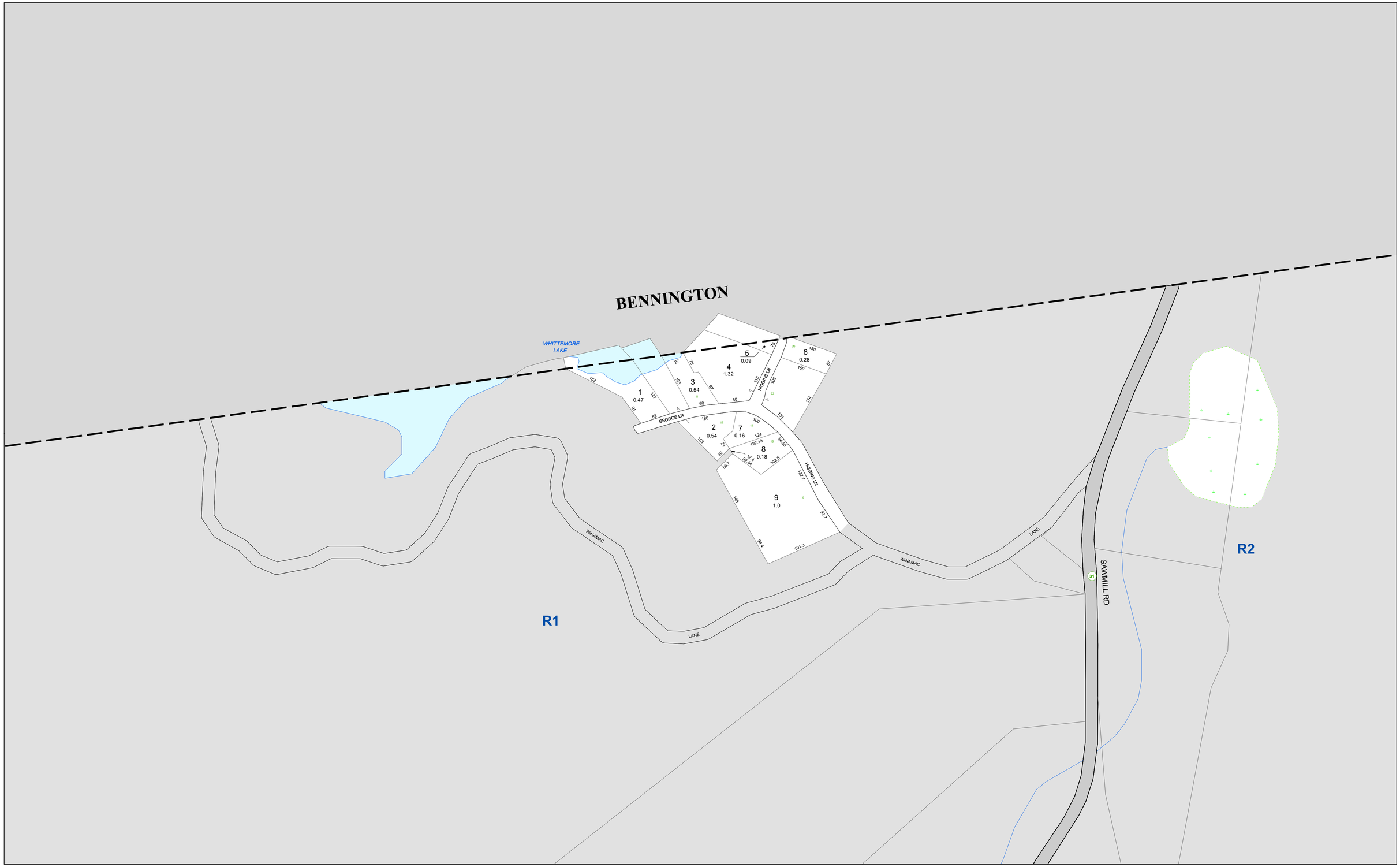

ORIGINAL MAPPING BY
WILLIAM C. MACADAM & ASSOCIATES

REVISED AND REPRINTED BY CAI TECHNOLOGIES.

NOT INTENDED FOR SITE SPECIFIC WORK.
NOT FOR SURVEYING PURPOSE, FOR REFERENCE ONLY.

77	Lot Number	7/4	Photo Center and Number		Town Line		Road
4.18	Acreage		Common Ownership		Parcel Boundaries		Private Road
203	Location Number	31	NH State Route		Original Parcel Lines		Class VI Road
105	Dimension		Floodzone		Streams		Railroad
R3	Adjoining Map Number		Stone Walls		Waterbodies		Right of Way
					Wetland Areas		Class A Trail

Scale = 1:1,200
1" = 100'

100 0 100 200 Feet

0.02 0 0.02 0.04 Miles

REVISED TO

Town of Greenfield, NH

Tax Property Map S3

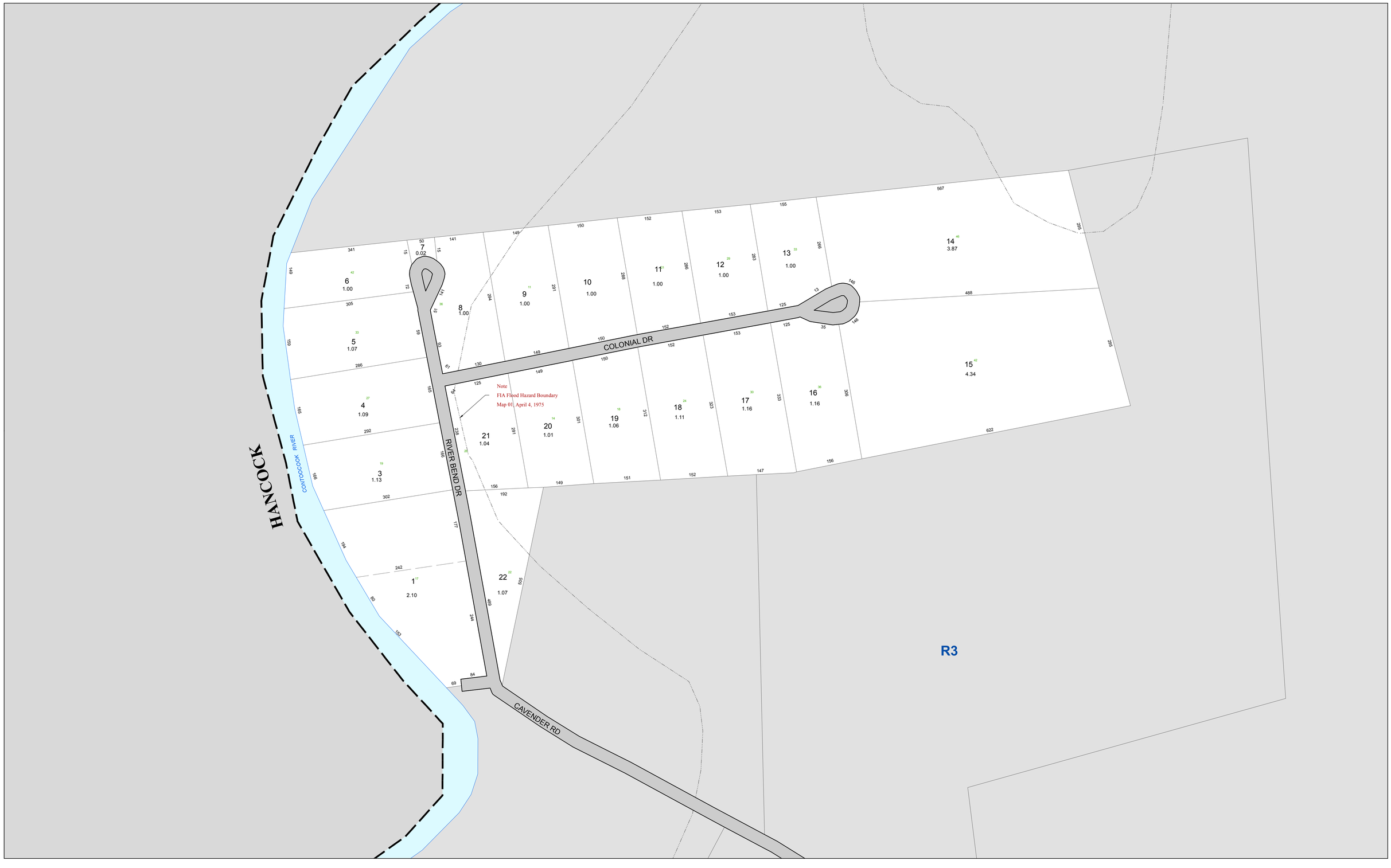

ORIGINAL MAPPING BY
WILLIAM C. MACADAM & ASSOCIATES

REVISED AND REPRINTED BY CAI TECHNOLOGIES.

NOT INTENDED FOR SITE SPECIFIC WORK.
NOT FOR SURVEYING PURPOSE, FOR REFERENCE ONLY.

77	Lot Number	7/4	Photo Center and Number		Town Line		Road
4.18	Acreage		Common Ownership		Parcel Boundaries		Private Road
203	Location Number	31	NH State Route		Original Parcel Lines		Class VI Road
105	Dimension		Floodzone		Streams		Railroad
R3	Adjoining Map Number		Stone Walls		Waterbodies		Right of Way
					Wetland Areas		Class A Trail

Scale = 1:1,200
1" = 100'

100 0 100 200 Feet

0.02 0 0.02 0.04 Miles

REVISED TO

Town of Greenfield, NH

Tax Property Map S4

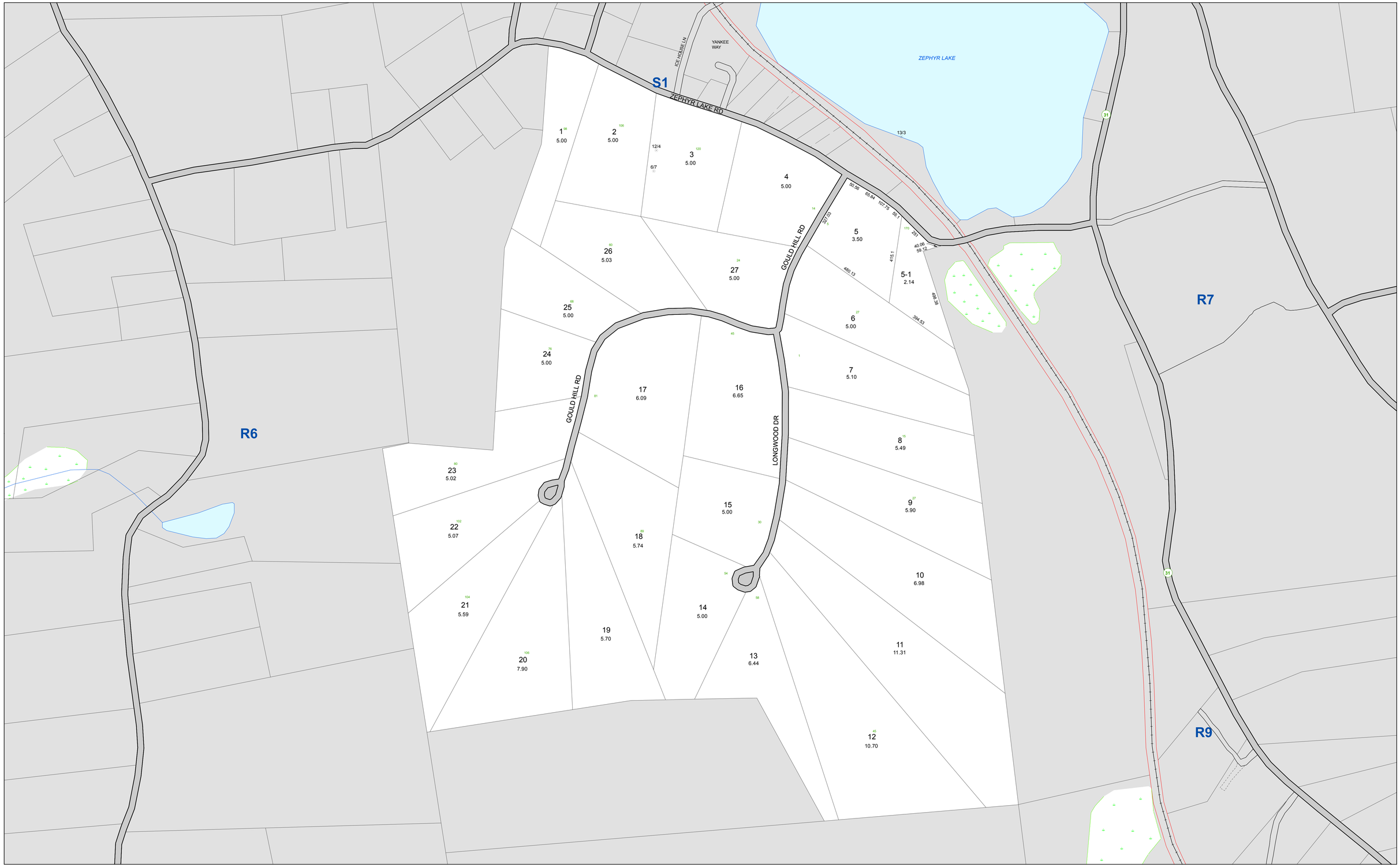

ORIGINAL MAPPING BY
WILLIAM C. MACADAM & ASSOCIATES

REVISED AND REPRINTED BY CAI TECHNOLOGIES.

NOT INTENDED FOR SITE SPECIFIC WORK.
NOT FOR SURVEYING PURPOSE, FOR REFERENCE ONLY.

77	Lot Number	7/4	Photo Center and Number		Town Line		Road
4.18	Acreage		Common Ownership		Parcel Boundaries		Private Road
203	Location Number	31	NH State Route		Original Parcel Lines		Class VI Road
105	Dimension		Floodzone		Streams		Railroad
R3	Adjoining Map Number		Stone Walls		Waterbodies		Right of Way
					Wetland Areas		Class A Trail

Scale = 1:2,400
1" = 200'

200 0 200 400 Feet

0.03 0 0.03 0.06 Miles

REVISED TO

Town of Greenfield, NH

Tax Property Map S5

ORIGINAL MAPPING BY
WILLIAM C. MACADAM & ASSOCIATES

REVISED AND REPRINTED BY CAI TECHNOLOGIES.

NOT INTENDED FOR SITE SPECIFIC WORK.
NOT FOR SURVEYING PURPOSE, FOR REFERENCE ONLY.

77	Lot Number	7/4	Photo Center and Number		Town Line		Road
4.18	Acreage		Common Ownership		Parcel Boundaries		Private Road
203	Location Number	31	NH State Route		Original Parcel Lines		Class VI Road
105	Dimension		Floodzone		Streams		Railroad
R3	Adjoining Map Number		Stone Walls		Waterbodies		Right of Way
					Wetland Areas		Class A Trail

Scale = 1:1,200
1" = 100'

100 0 100 200 Feet

0.02 0 0.02 0.04 Miles

REVISED TO

Town of Greenfield, NH

Tax Property Map V1

ORIGINAL MAPPING BY
WILLIAM C. MACADAM & ASSOCIATES

REVISED AND REPRINTED BY CAI TECHNOLOGIES.

NOT INTENDED FOR SITE SPECIFIC WORK.
NOT FOR SURVEYING PURPOSE, FOR REFERENCE ONLY.

77	Lot Number	7/4	Photo Center and Number		Town Line		Road
4.18	Acreage		Common Ownership		Parcel Boundaries		Private Road
203	Location Number	31	NH State Route		Original Parcel Lines		Class VI Road
105	Dimension		Floodzone		Streams		Railroad
R3	Adjoining Map Number		Stone Walls		Waterbodies		Right of Way
					Wetland Areas		Class A Trail

Scale = 1:1,200
1" = 100'

100 0 100 200 Feet

0.02 0 0.02 Miles

REVISED TO

Town of Greenfield, NH

Tax Property Map V2

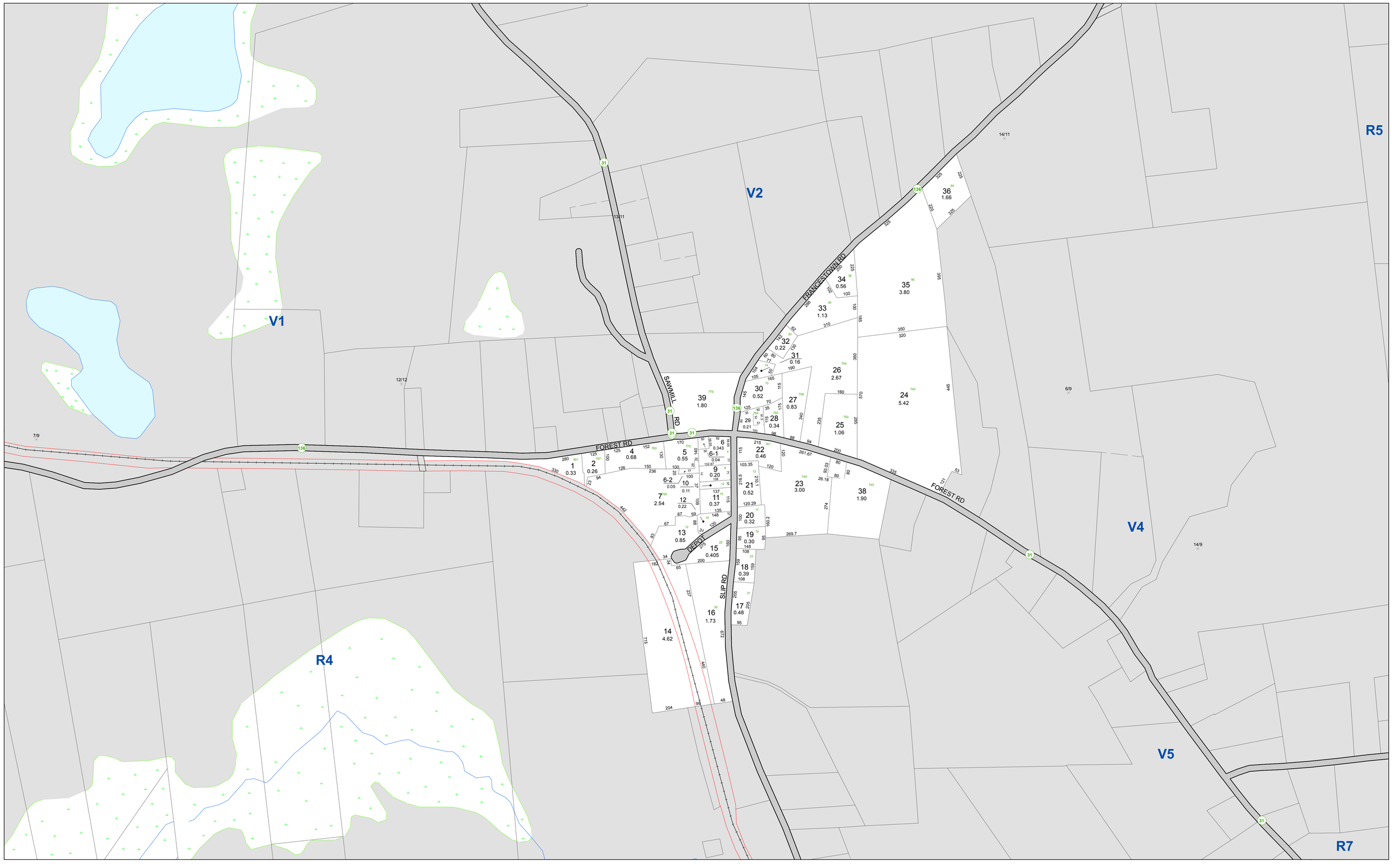

ORIGINAL MAPPING BY
WILLIAM C. MACADAM & ASSOCIATES

REVISED AND REPRINTED BY CAI TECHNOLOGIES.

NOT INTENDED FOR SITE SPECIFIC WORK.
NOT FOR SURVEYING PURPOSE, FOR REFERENCE ONLY.

77	Lot Number
4.18	Acreage
203	Location Number
105	Dimension
R3	Adjoining Map Number
7/4	Photo Center and Number
7	Common Ownership
31	NH State Route
	Floodzone
	Stone Walls
	Town Line
	Parcel Boundaries
	Original Parcel Lines
	Streams
	Waterbodies
	Wetland Areas
	Road
	Private Road
	Class VI Road
	Railroad
	Right of Way
	Class A Trail

Scale = 1:2,400
1" = 200'

200 0 200 400 Feet

0.03 0 0.03 0.06 Miles

REVISED TO

Town of Greenfield, NH

Tax Property Map V3

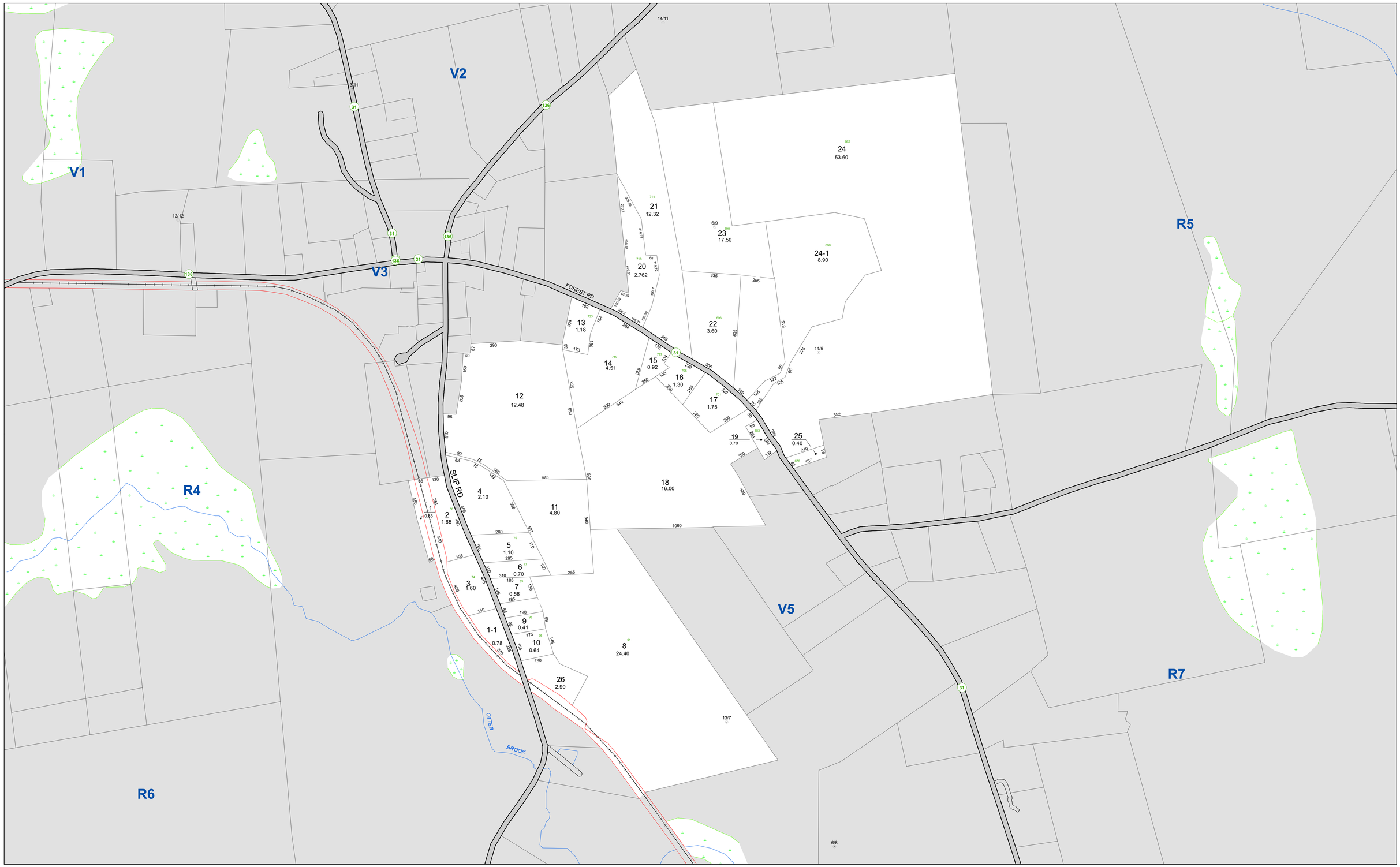

ORIGINAL MAPPING BY
WILLIAM C. MACADAM & ASSOCIATES

REVISED AND REPRINTED BY CAI TECHNOLOGIES.

NOT INTENDED FOR SITE SPECIFIC WORK.
NOT FOR SURVEYING PURPOSE, FOR REFERENCE ONLY.

77	Lot Number	7/4	Photo Center and Number		Town Line		Road
4.18	Acreage		Common Ownership		Parcel Boundaries		Private Road
203	Location Number	31	NH State Route		Original Parcel Lines		Class VI Road
105	Dimension		Floodzone		Streams		Railroad
R3	Adjoining Map Number		Stone Walls		Waterbodies		Right of Way
					Wetland Areas		Class A Trail

Scale = 1:3,000
1" = 250'

250 0 250 500 Feet

0.04 0 0.04 0.08 Miles

REVISED TO

Town of Greenfield, NH

Tax Property Map V4

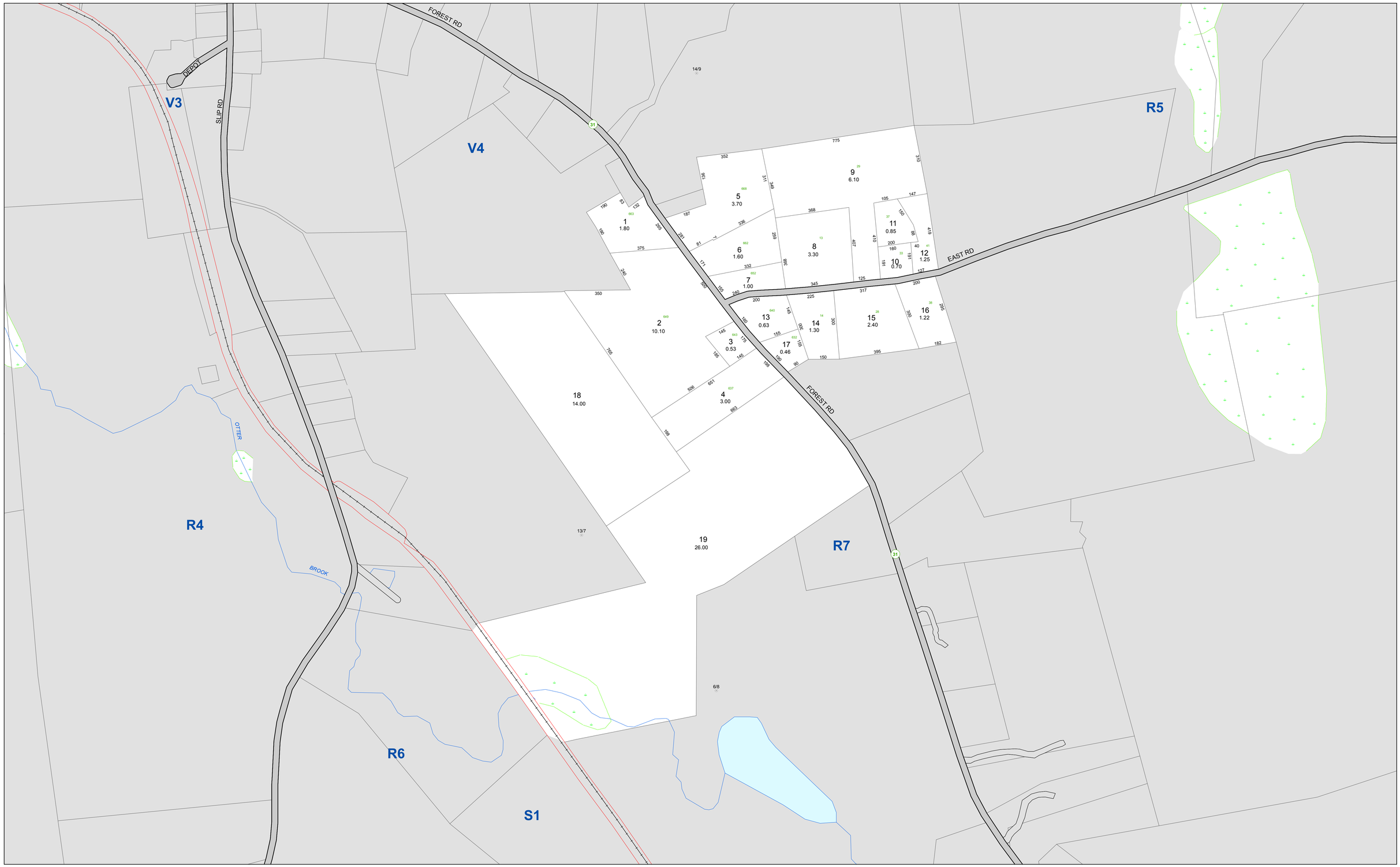

ORIGINAL MAPPING BY
WILLIAM C. MACADAM & ASSOCIATES

REVISED AND REPRINTED BY CAI TECHNOLOGIES.

NOT INTENDED FOR SITE SPECIFIC WORK.
NOT FOR SURVEYING PURPOSE, FOR REFERENCE ONLY.

77	Lot Number
4.18	Acreage
203	Location Number
105	Dimension
R3	Adjoining Map Number
7/4	Photo Center and Number
	Common Ownership
31	NH State Route
	Floodzone
	Stone Walls
	Town Line
	Parcel Boundaries
	Original Parcel Lines
	Streams
	Waterbodies
	Wetland Areas
	Road
	Private Road
	Class VI Road
	Railroad
	Right of Way
	Class A Trail

Scale = 1:2,400
1" = 200'

200 0 200 400 Feet

0.03 0 0.03 0.06 Miles

REVISED TO

Town of Greenfield, NH

Tax Property Map V5