PROPERTY MAPS

GREENFIELD

NEW HAMPSHIRE

INDEX MAP OF

GREENFIELD

NEW HAMPSHIRE

SCALE: 1" = 1800'

1,800 900 0 1,800 3,600 5,400 7,200 Feet

0.25 0.125 0 0.25 0.5 0.75 1 Miles

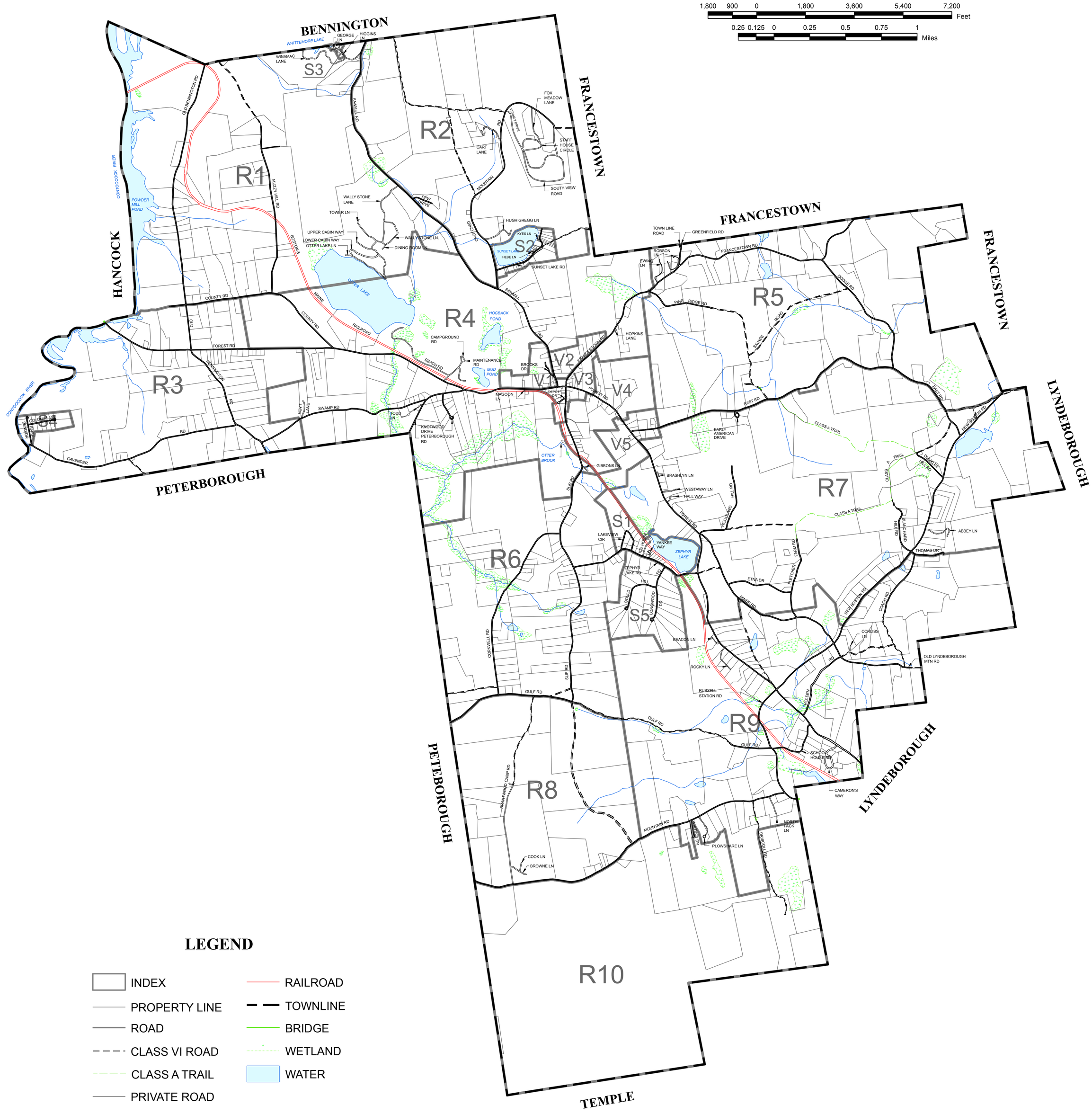
N
W
E
S
BENNINGTON
FRANCESTOWN
HANCOCK
PETERBOROUGH
LYNDEBOROUGH
TEMPLE
R1
R2
R3
R4
R5
R6
R7
R8
R9
R10
S1
S2
S3
S4
S5
V1
V2
V3
V4
V5
WHITTEMORE LAKE
POWDER MILL POND
CONTOOCOOK RIVER
OTTER LAKE
HOGBACK POND
MUD POND
ZEPHYR LAKE
OTTER BROOK
SUNSET LAKE
OLD BENNINGTON RD
MUZZY HILL RD
BURTON
MAINE
RAILROAD
COUNTY RD
FOREST RD
BEACH RD
SAWMILL RD
MOUNTAIN RD
FRANCESTOWN RD
GREENFIELD RD
PINE RIDGE RD
DODGE RD
SAVAGE ROAD
EAST RD
NEW CASTLE RD
CLASS A TRAIL
SWAMP RD
CAVENDER
GULF RD
SLIP RD
CORNWELL RD
BRANTWOOD CAMP RD
COOK LN
BROWNE LN
PLOWSHARE LN
NORTH PACK LN
CAMERON'S WAY
SCHOOL HOUSE RD
OLD LYNDEBOROUGH MTN RD
ABBEY LN
THOMAS DR
BLANCHARD HILL RD
DUNKLEE HILL RD
CORLISS LN
NEW BOSTON RD
COACH RD
HOLDEN RD
FLETCHER
FARM RD
ETNA DR
MINER RD
BEACON LN
ROCKY LN
RUSSELL STATION RD
WOODLAND HILL RD
FOREST RD
BRASHLYN LN
WESTAWAY LN
HALL WAY
GIBBONS LN
YANKEE WAY
LAKEVIEW CIR
ZEPHYR LAKE RD
HILL RD
GOULD
LONGWOOD DR
MATTHEW DR
GRISCOM RD
EARLY AMERICAN DRIVE
HOPKINS LANE
TOWN LINE ROAD
ROBSON LN
EMING LN
BRIDGE
BRIDGE
BRIDGE

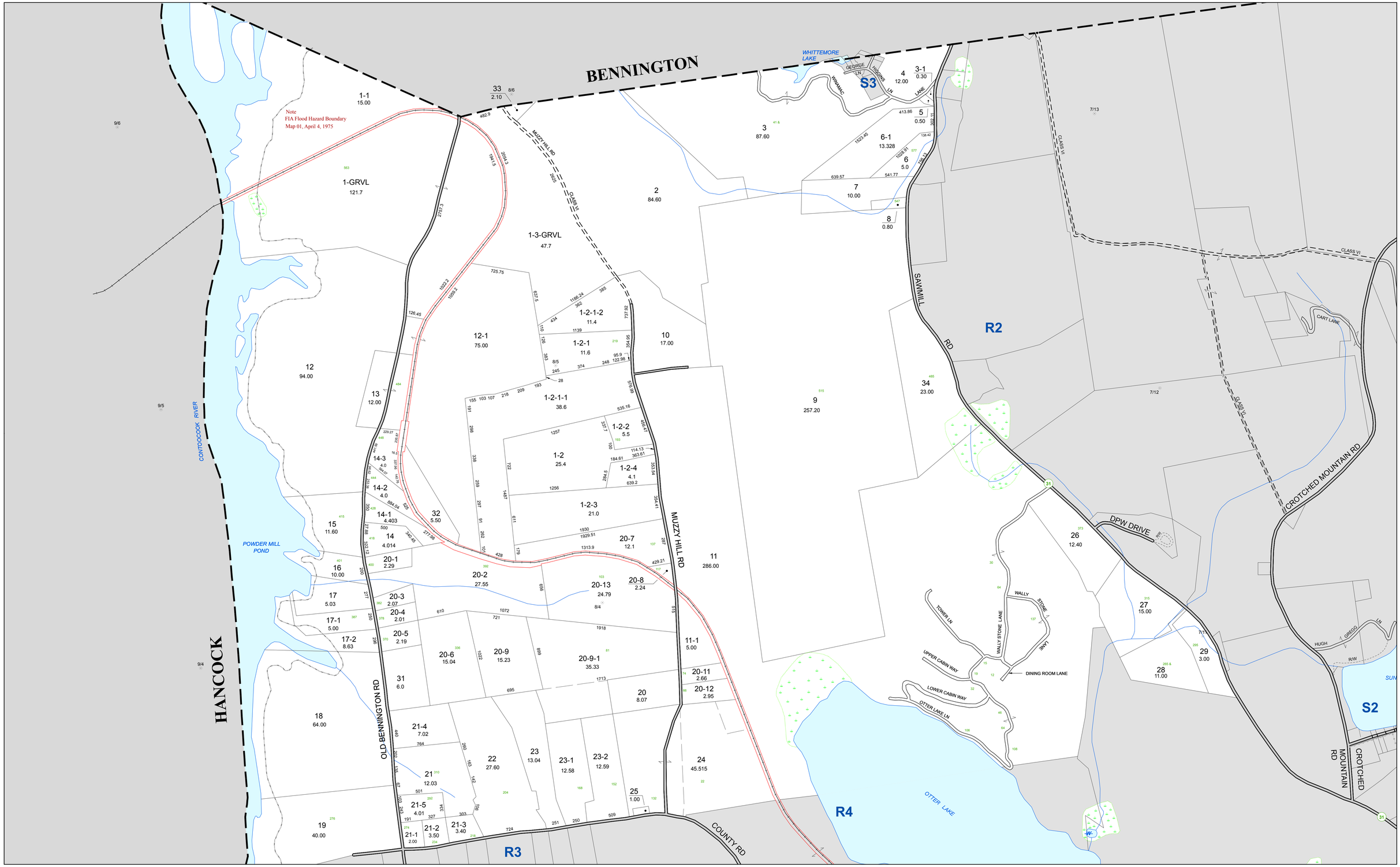

ORIGINAL MAPPING BY
WILLIAM C. MACADAM & ASSOCIATES

REVISED AND REPRINTED BY
CARTOGRAPHIC ASSOCIATES INC.

NOT INTENDED FOR SITE SPECIFIC WORK.
NOT FOR SURVEYING PURPOSE, FOR REFERENCE ONLY.

77	Lot Number
4.18	Acreage
203	Location Number
105	Dimension
R3	Adjoining Map Number
7/4	Photo Center and Number
	Common Ownership
31	NH State Route
	Floodzone
	Stone Walls
	Town Line
	Parcel Boundaries
	Original Parcel Lines
	Streams
	Waterbodies
	Wetland Areas
	Road
	Private Road
	Class VI Road
	Railroad
	Right of Way
	Class A Trail

Scale = 1:6,000
1" = 500'

500 0 500 1,000 Feet

0.1 0 0.1 Miles

REVISED TO

Town of Greenfield, NH

Tax Property Map R1

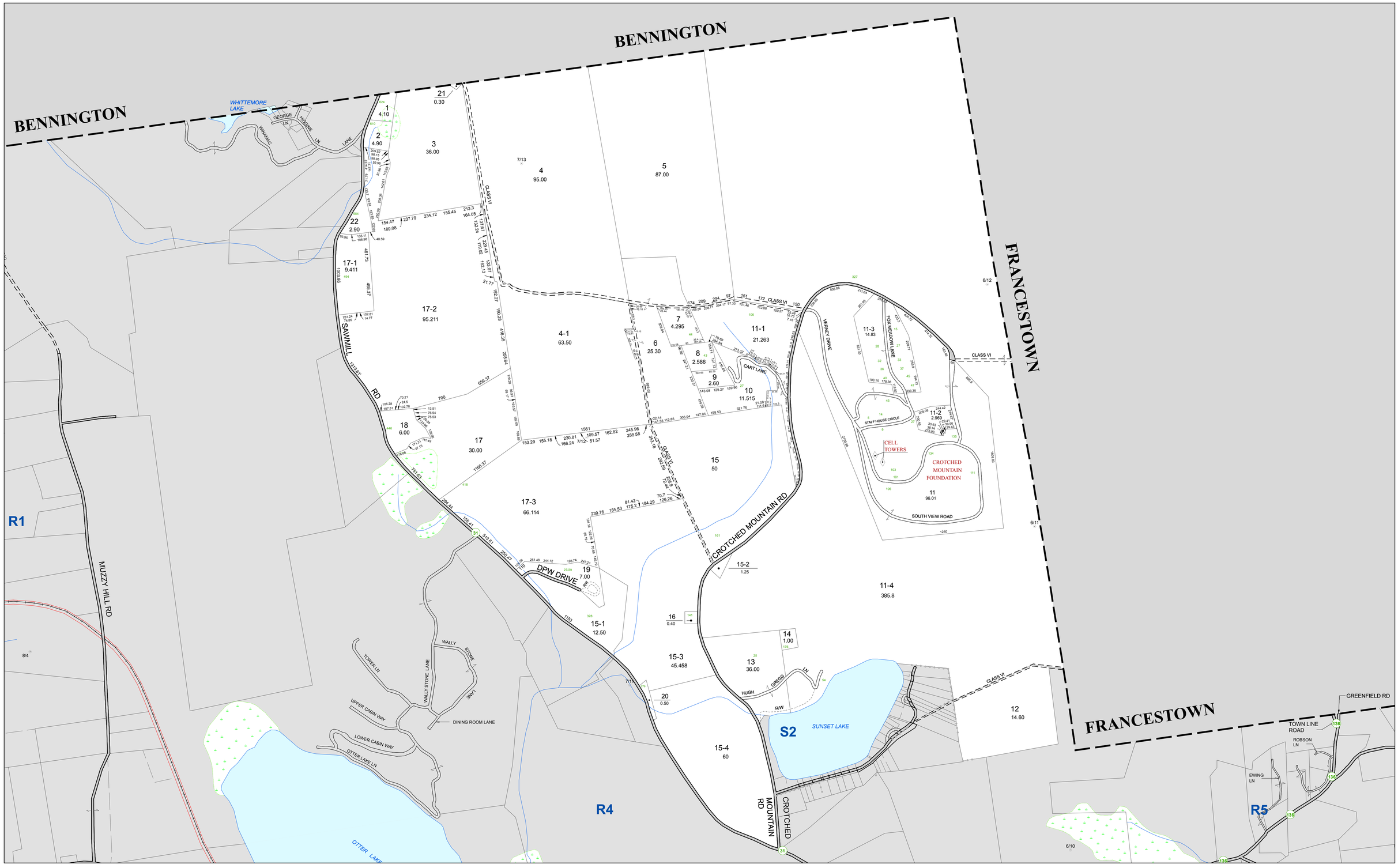

ORIGINAL MAPPING BY
WILLIAM C. MACADAM & ASSOCIATES

REVISED AND REPRINTED BY
CARTOGRAPHIC ASSOCIATES INC.

NOT INTENDED FOR SITE SPECIFIC WORK.
NOT FOR SURVEYING PURPOSE, FOR REFERENCE ONLY.

77	Lot Number	7/4	Photo Center and Number		Town Line		Road
4.18	Acreage		Common Ownership		Parcel Boundaries		Private Road
203	Location Number	31	NH State Route		Original Parcel Lines		Class VI Road
105	Dimension		Floodzone		Streams		Railroad
R3	Adjoining Map Number		Stone Walls		Waterbodies		Right of Way
					Wetland Areas		Class A Trail

Scale = 1:6,000
1" = 500'

500 0 500 1,000 Feet

0.1 0 0.1 Miles

REVISED TO

Town of Greenfield, NH

Tax Property Map R2

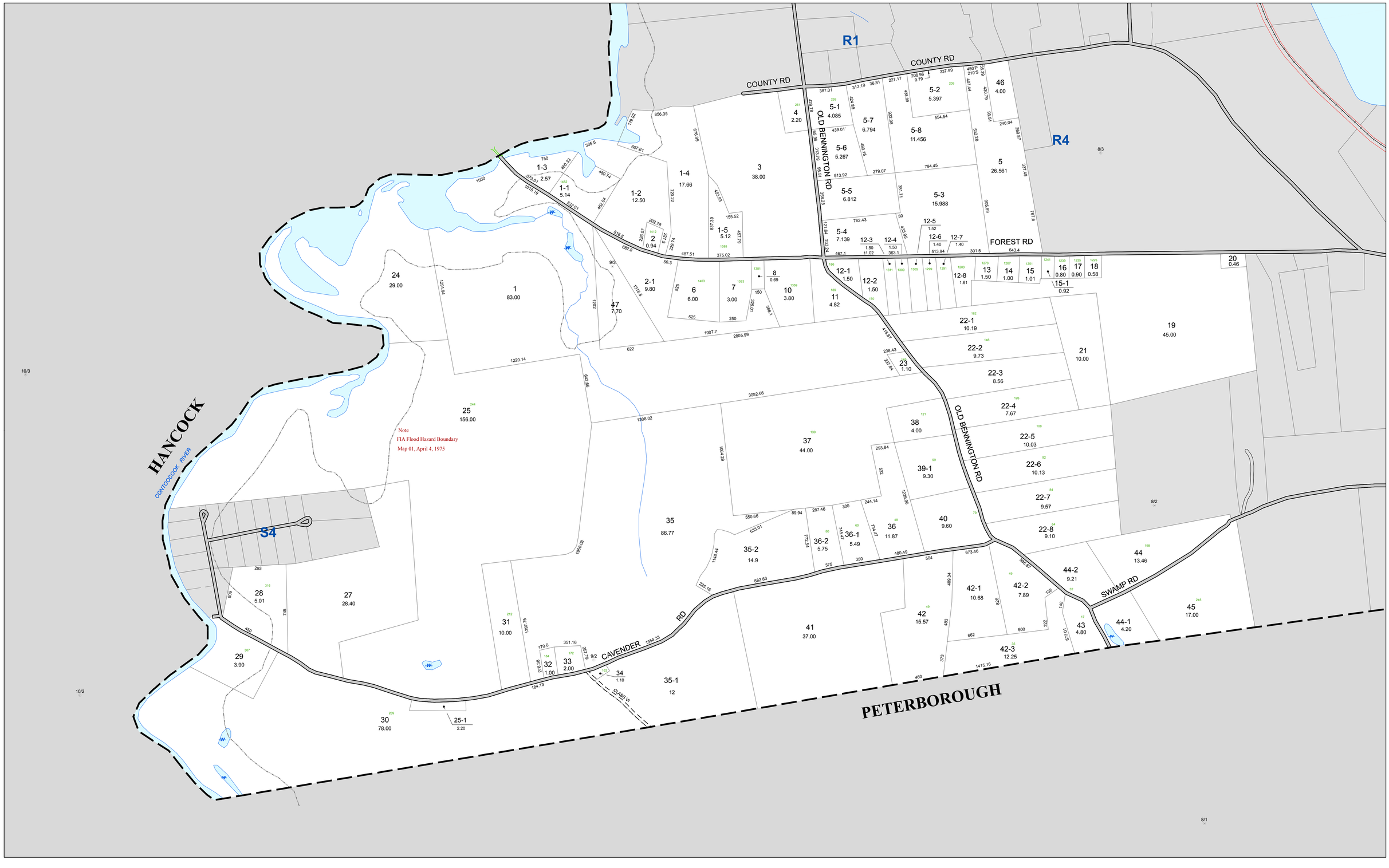

ORIGINAL MAPPING BY
WILLIAM C. MACADAM & ASSOCIATES

REVISED AND REPRINTED BY
CARTOGRAPHIC ASSOCIATES INC.

NOT INTENDED FOR SITE SPECIFIC WORK.
NOT FOR SURVEYING PURPOSE, FOR REFERENCE ONLY.

77	Lot Number
4.18	Acreage
203	Location Number
105	Dimension
R3	Adjoining Map Number
7/4	Photo Center and Number
	Common Ownership
31	NH State Route
	Floodzone
	Stone Walls
	Town Line
	Parcel Boundaries
	Original Parcel Lines
	Streams
	Waterbodies
	Wetland Areas
	Road
	Private Road
	Class VI Road
	Railroad
	Right of Way
	Class A Trail

Scale = 1:4,800
1" = 400'

400 0 400 Feet

0.1 0 0.1 Miles

REVISED TO

Town of Greenfield, NH

Tax Property Map R3

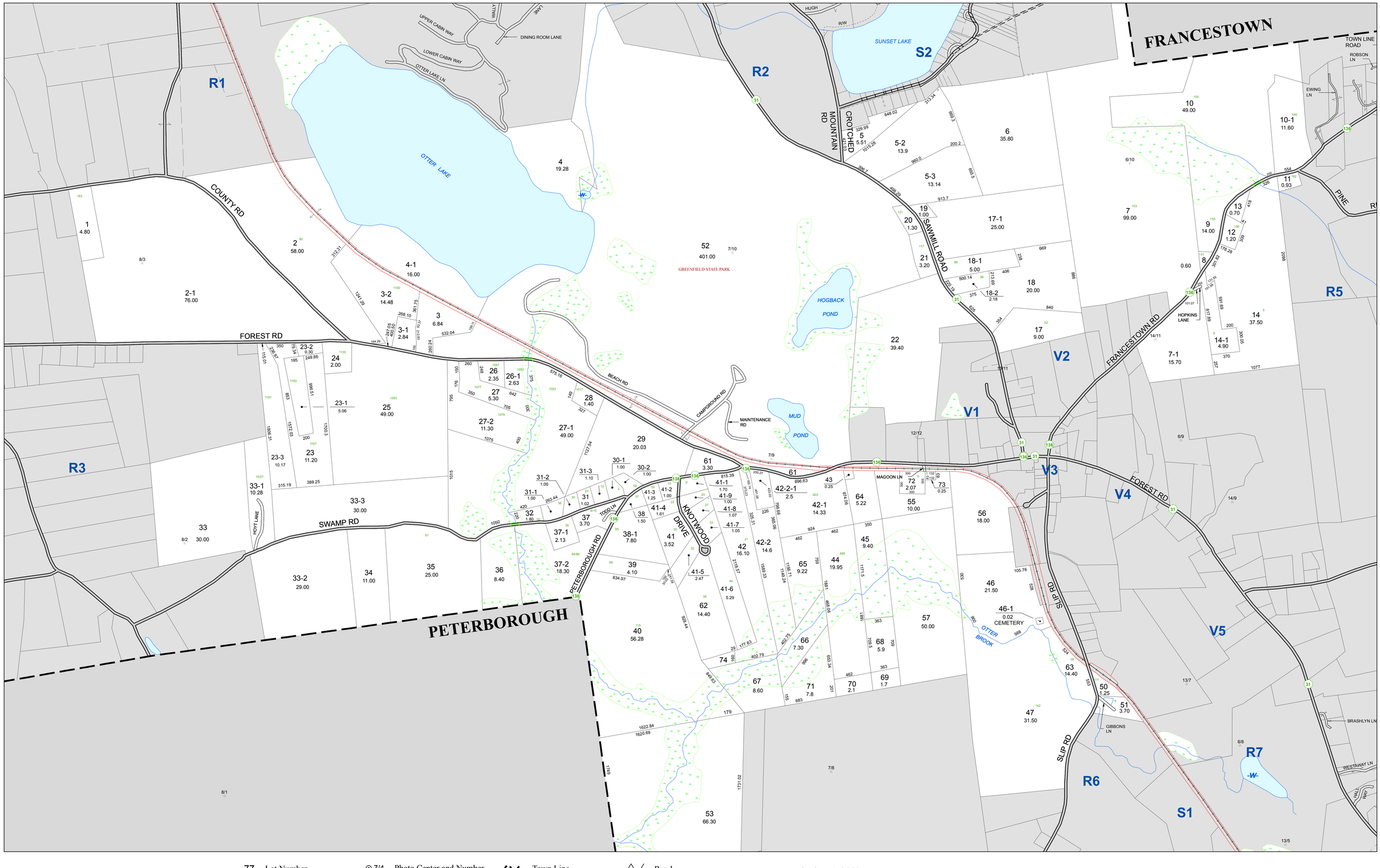

ORIGINAL MAPPING BY
WILLIAM C. MACADAM & ASSOCIATES

REVISED AND REPRINTED BY
CARTOGRAPHIC ASSOCIATES INC.

NOT INTENDED FOR SITE SPECIFIC WORK.
NOT FOR SURVEYING PURPOSE, FOR REFERENCE ONLY.

77	Lot Number
4.18	Acreage
203	Location Number
105	Dimension
R3	Adjoining Map Number
7/4	Photo Center and Number
	Common Ownership
31	NH State Route
	Floodzone
	Stone Walls
	Town Line
	Parcel Boundaries
	Original Parcel Lines
	Streams
	Waterbodies
	Wetland Areas
	Road
	Private Road
	Class VI Road
	Railroad
	Right of Way
	Class A Trail

Scale = 1:6,000
1" = 500'

500 0 500 1,000 Feet

0.1 0 0.1 Miles

REVISED TO

Town of Greenfield, NH

Tax Property Map R4

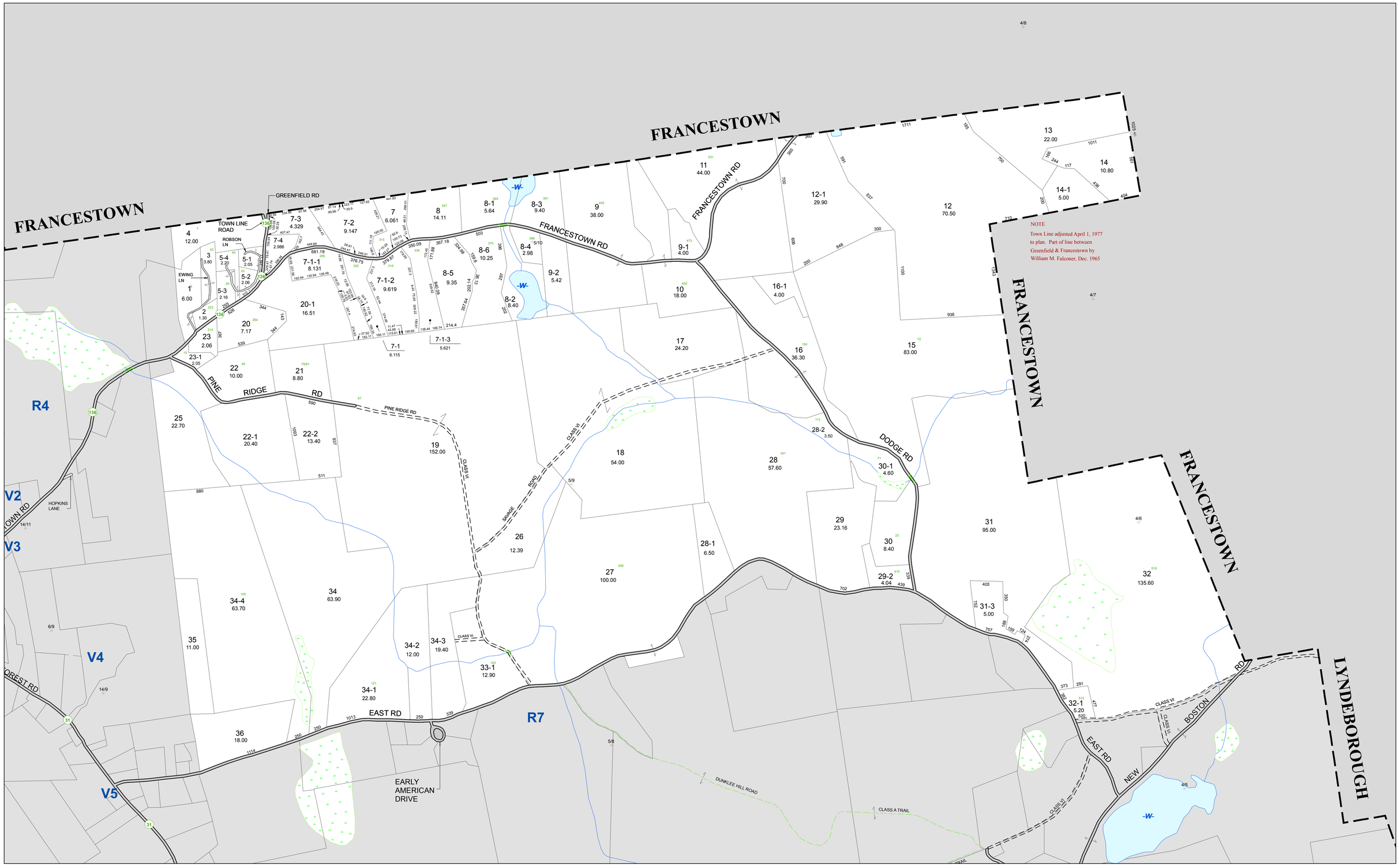

ORIGINAL MAPPING BY
WILLIAM C. MACADAM & ASSOCIATES

REVISED AND REPRINTED BY
CARTOGRAPHIC ASSOCIATES INC.

NOT INTENDED FOR SITE SPECIFIC WORK.
NOT FOR SURVEYING PURPOSE, FOR REFERENCE ONLY.

77	Lot Number
4.18	Acreage
203	Location Number
105	Dimension
R3	Adjoining Map Number
7/4	Photo Center and Number
	Common Ownership
31	NH State Route
	Floodzone
	Stone Walls
	Town Line
	Parcel Boundaries
	Original Parcel Lines
	Streams
	Waterbodies
	Wetland Areas
	Road
	Private Road
	Class VI Road
	Railroad
	Right of Way
	Class A Trail

Scale = 1:6,000
1" = 500'

500 0 500 1,000 Feet

0.1 0 0.1 Miles

REVISED TO

Town of Greenfield, NH

Tax Property Map R5

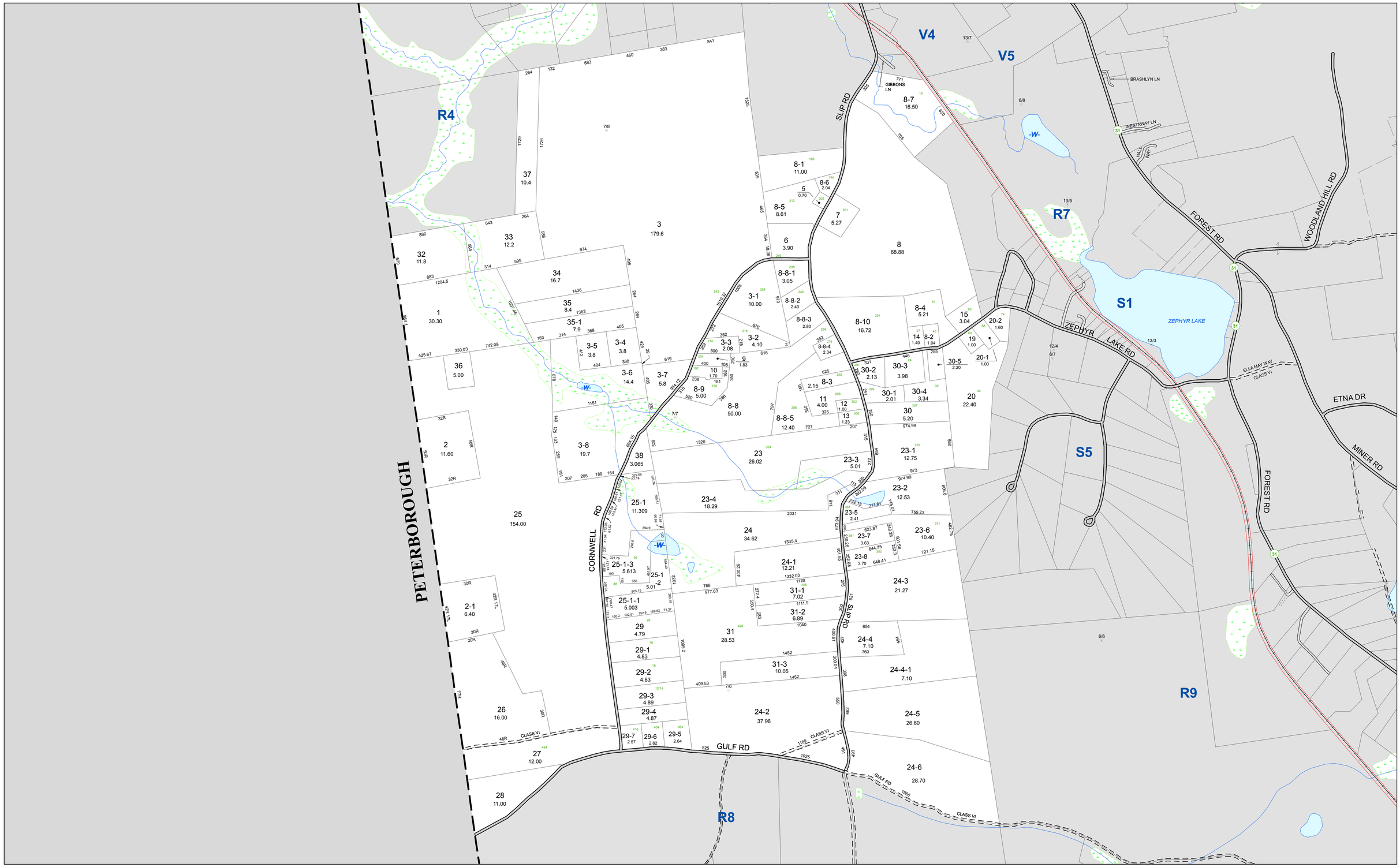

ORIGINAL MAPPING BY
WILLIAM C. MACADAM & ASSOCIATES

REVISED AND REPRINTED BY
CARTOGRAPHIC ASSOCIATES INC.

NOT INTENDED FOR SITE SPECIFIC WORK.
NOT FOR SURVEYING PURPOSE, FOR REFERENCE ONLY.

77	Lot Number	7/4	Photo Center and Number		Town Line		Road
4.18	Acreage		Common Ownership		Parcel Boundaries		Private Road
203	Location Number	31	NH State Route		Original Parcel Lines		Class VI Road
105	Dimension		Floodzone		Streams		Railroad
R3	Adjoining Map Number		Stone Walls		Waterbodies		Right of Way
					Wetland Areas		Class A Trail

Scale = 1:6,000
1" = 500'

500 0 500 1,000 Feet

0.1 0 0.1 Miles

REVISED TO

Town of Greenfield, NH

Tax Property Map R6

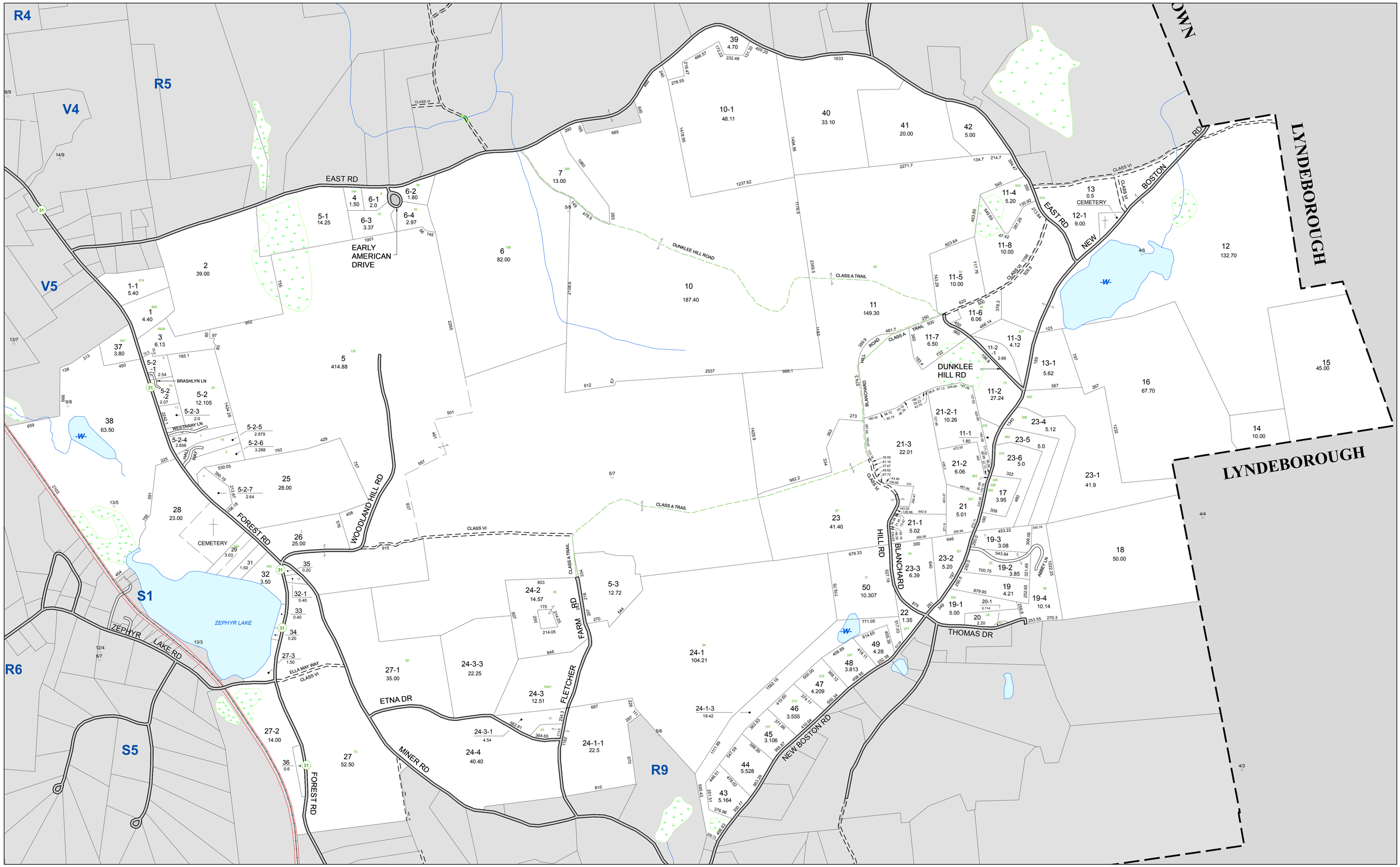

ORIGINAL MAPPING BY
WILLIAM C. MACADAM & ASSOCIATES

REVISED AND REPRINTED BY
CARTOGRAPHIC ASSOCIATES INC.

NOT INTENDED FOR SITE SPECIFIC WORK.
NOT FOR SURVEYING PURPOSE, FOR REFERENCE ONLY.

77	Lot Number
4.18	Acreage
203	Location Number
105	Dimension
R3	Adjoining Map Number
7/4	Photo Center and Number
	Common Ownership
31	NH State Route
	Floodzone
	Stone Walls
	Town Line
	Parcel Boundaries
	Original Parcel Lines
	Streams
	Waterbodies
	Wetland Areas
	Road
	Private Road
	Class VI Road
	Railroad
	Right of Way
	Class A Trail

Scale = 1:6,000
1" = 500'

500 0 500 1,000 Feet

0.1 0 0.1 0.2 Miles

REVISED TO

Town of Greenfield, NH

Tax Property Map R7

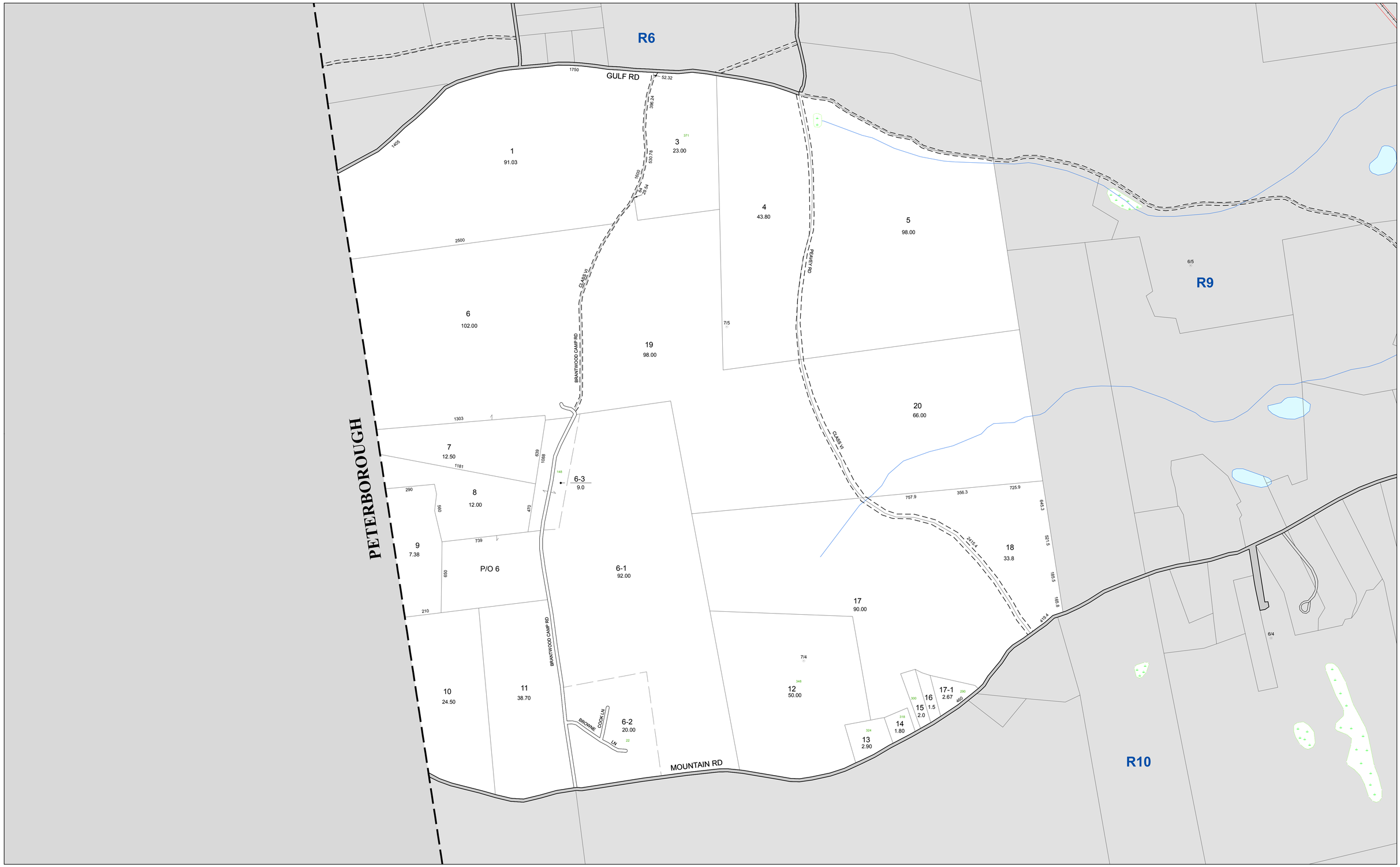

ORIGINAL MAPPING BY
WILLIAM C. MACADAM & ASSOCIATES

REVISED AND REPRINTED BY
CARTOGRAPHIC ASSOCIATES INC.

NOT INTENDED FOR SITE SPECIFIC WORK.
NOT FOR SURVEYING PURPOSE, FOR REFERENCE ONLY.

77	Lot Number
4.18	Acreage
203	Location Number
105	Dimension
R3	Adjoining Map Number
7/4	Photo Center and Number
	Common Ownership
31	NH State Route
	Floodzone
	Stone Walls
	Town Line
	Parcel Boundaries
	Original Parcel Lines
	Streams
	Waterbodies
	Wetland Areas
	Road
	Private Road
	Class VI Road
	Railroad
	Right of Way
	Class A Trail

Scale = 1:4,800
1" = 400'

400 0 400 Feet

0.1 0 0.1 Miles

REVISED TO

Town of Greenfield, NH

Tax Property Map R8

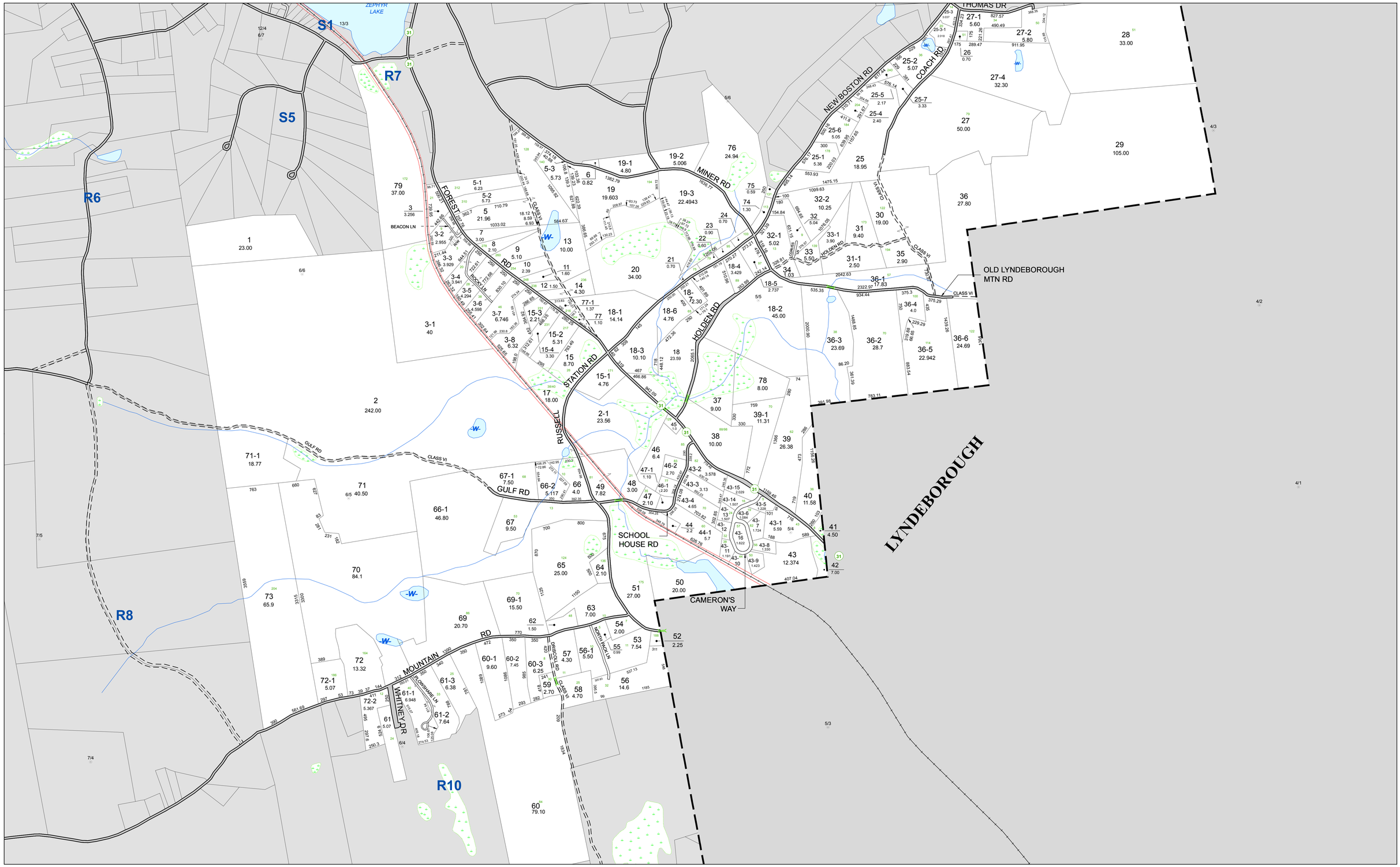

ORIGINAL MAPPING BY
WILLIAM C. MACADAM & ASSOCIATES

REVISED AND REPRINTED BY
CARTOGRAPHIC ASSOCIATES INC.

NOT INTENDED FOR SITE SPECIFIC WORK.
NOT FOR SURVEYING PURPOSE, FOR REFERENCE ONLY.

77	Lot Number	7/4	Photo Center and Number		Town Line		Road
4.18	Acreage		Common Ownership		Parcel Boundaries		Private Road
203	Location Number	31	NH State Route		Original Parcel Lines		Class VI Road
105	Dimension		Floodzone		Streams		Railroad
R3	Adjoining Map Number		Stone Walls		Waterbodies		Right of Way
					Wetland Areas		Class A Trail

Scale = 1:7,200
1" = 600'

600 0 600 1,200 Feet

0.1 0 0.1 0.2 Miles

REVISED TO

Town of Greenfield, NH

Tax Property Map R9

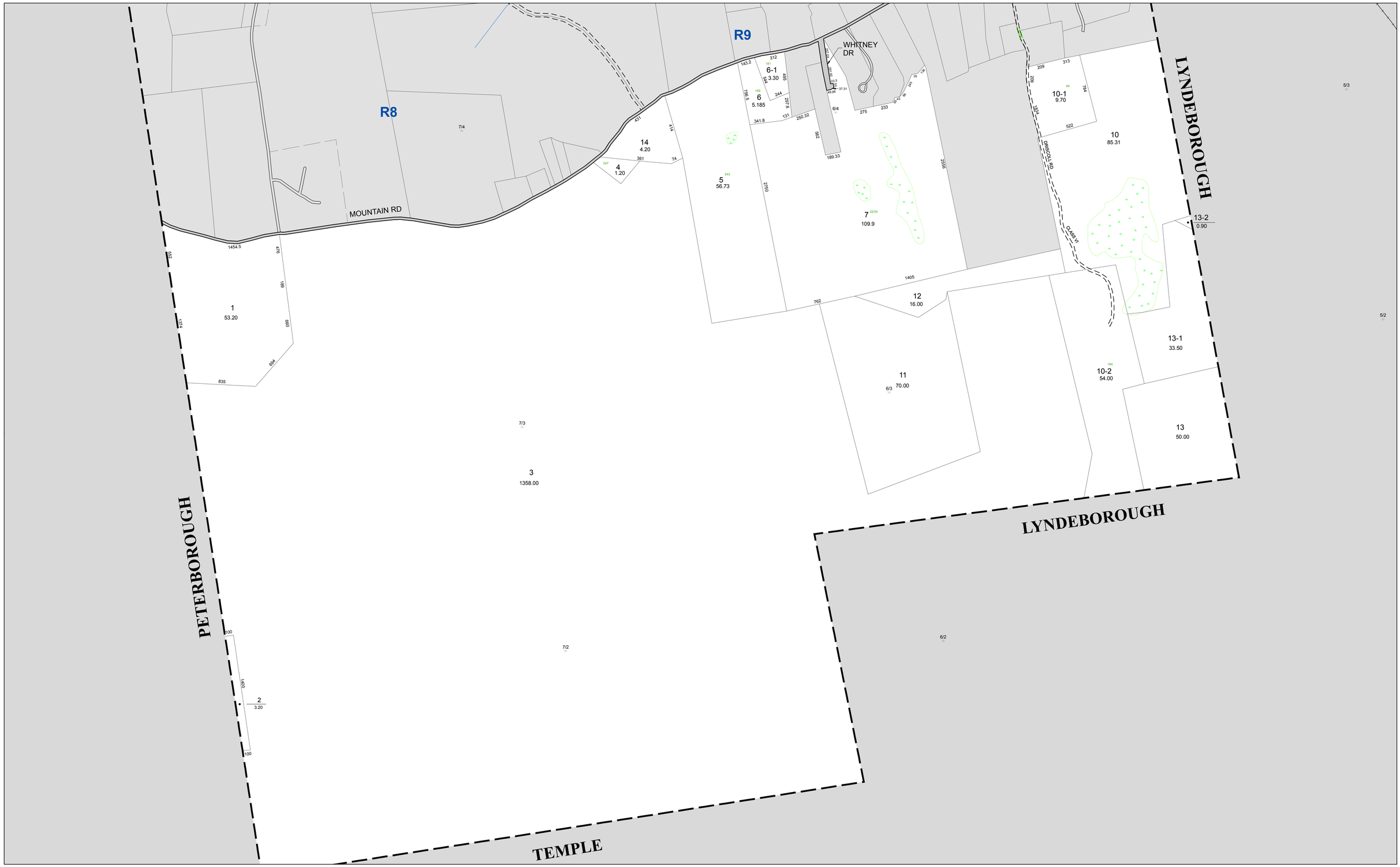

ORIGINAL MAPPING BY
WILLIAM C. MACADAM & ASSOCIATES

REVISED AND REPRINTED BY
CARTOGRAPHIC ASSOCIATES INC.

NOT INTENDED FOR SITE SPECIFIC WORK.
NOT FOR SURVEYING PURPOSE, FOR REFERENCE ONLY.

77	Lot Number	7/4	Photo Center and Number		Town Line		Road
4.18	Acreage	7	Common Ownership		Parcel Boundaries		Private Road
203	Location Number	31	NH State Route		Original Parcel Lines		Class VI Road
105	Dimension		Floodzone		Streams		Railroad
R3	Adjoining Map Number		Stone Walls		Waterbodies		Right of Way
					Wetland Areas		Class A Trail

Scale = 1:6,000
1" = 500'

500 0 500 1,000 Feet

0.1 0 0.1 Miles

REVISED TO

Town of Greenfield, NH

Tax Property Map R10

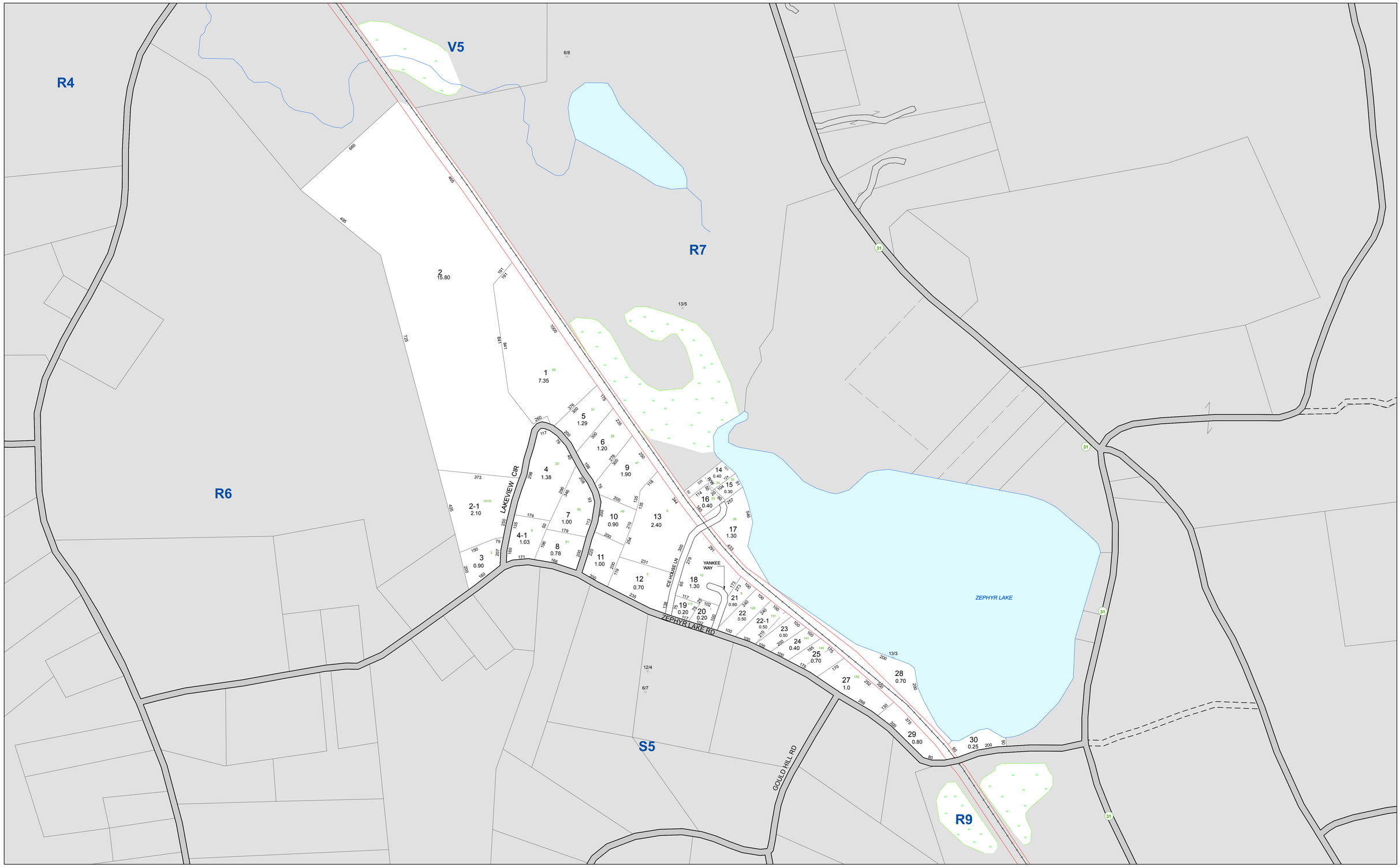

ORIGINAL MAPPING BY
WILLIAM C. MACADAM & ASSOCIATES

REVISED AND REPRINTED BY
CARTOGRAPHIC ASSOCIATES INC.

NOT INTENDED FOR SITE SPECIFIC WORK.
NOT FOR SURVEYING PURPOSE, FOR REFERENCE ONLY.

77	Lot Number
4.18	Acreage
203	Location Number
105	Dimension
R3	Adjoining Map Number
7/4	Photo Center and Number
	Common Ownership
31	NH State Route
	Floodzone
	Stone Walls
	Town Line
	Parcel Boundaries
	Original Parcel Lines
	Streams
	Waterbodies
	Wetland Areas
	Road
	Private Road
	Class VI Road
	Railroad
	Right of Way
	Class A Trail

Scale = 1:2,400
1" = 200'

200 0 200 Feet

0.03 0 0.03 Miles

REVISED TO

Town of Greenfield, NH

Tax Property Map S1

ORIGINAL MAPPING BY
WILLIAM C. MACADAM & ASSOCIATES

REVISED AND REPRINTED BY
CARTOGRAPHIC ASSOCIATES INC.

NOT INTENDED FOR SITE SPECIFIC WORK.
NOT FOR SURVEYING PURPOSE, FOR REFERENCE ONLY.

77	Lot Number	7/4	Photo Center and Number		Town Line		Road
4.18	Acreage		Common Ownership		Parcel Boundaries		Private Road
203	Location Number	31	NH State Route		Original Parcel Lines		Class VI Road
105	Dimension		Floodzone		Streams		Railroad
R3	Adjoining Map Number		Stone Walls		Waterbodies		Right of Way
					Wetland Areas		Class A Trail

Scale = 1:1,200
1" = 100'

100 0 100 Feet

0.02 0 0.02 Miles

REVISED TO

Town of Greenfield, NH

Tax Property Map S2

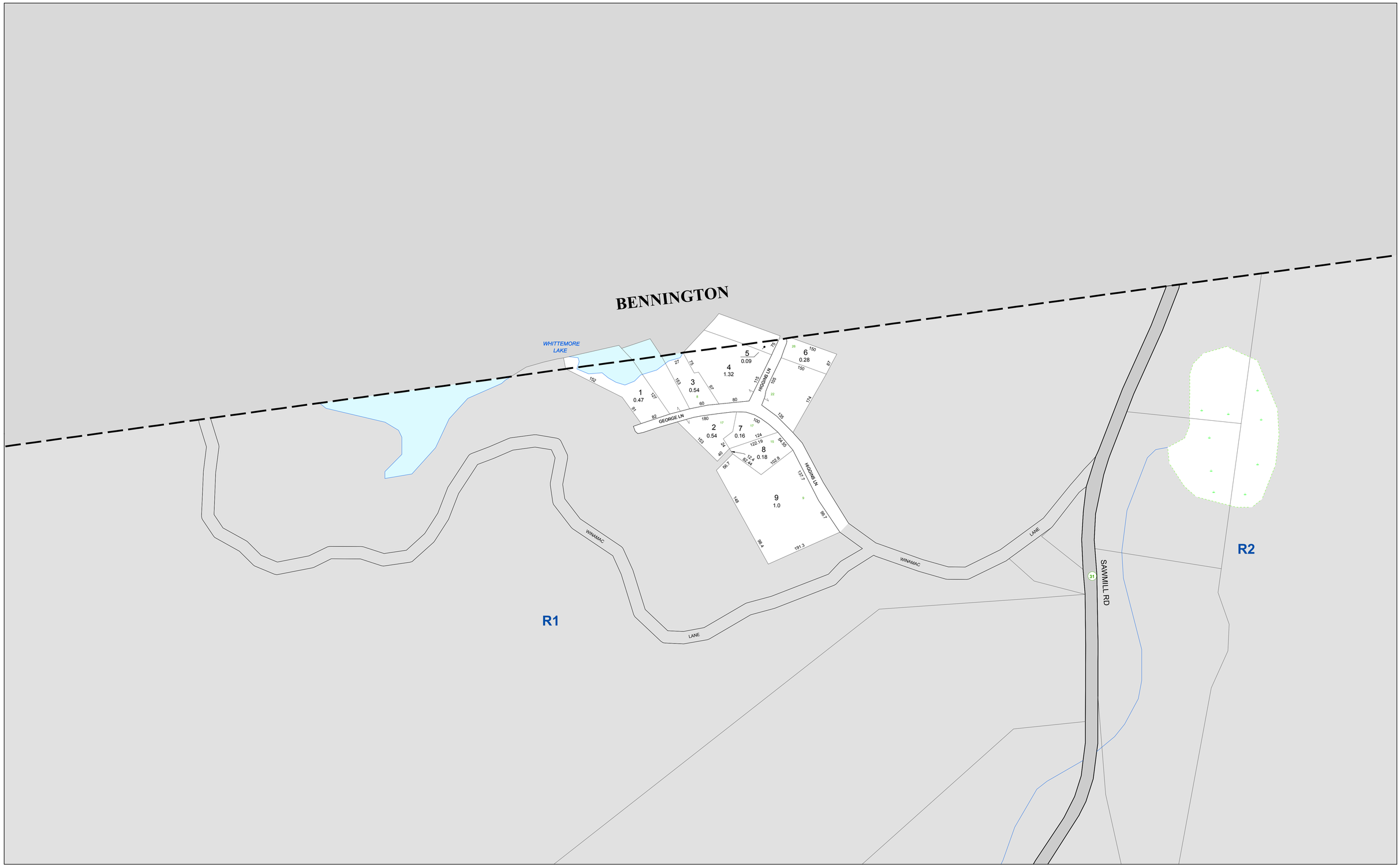

ORIGINAL MAPPING BY
WILLIAM C. MACADAM & ASSOCIATES

REVISED AND REPRINTED BY
CARTOGRAPHIC ASSOCIATES INC.

NOT INTENDED FOR SITE SPECIFIC WORK.
NOT FOR SURVEYING PURPOSE, FOR REFERENCE ONLY.

77	Lot Number
4.18	Acreage
203	Location Number
105	Dimension
R3	Adjoining Map Number
7/4	Photo Center and Number
	Common Ownership
31	NH State Route
	Floodzone
	Stone Walls
	Town Line
	Parcel Boundaries
	Original Parcel Lines
	Streams
	Waterbodies
	Wetland Areas
	Road
	Private Road
	Class VI Road
	Railroad
	Right of Way
	Class A Trail

Scale = 1:1,200
1" = 100'

100 0 100 Feet

0.02 0 0.02 Miles

REVISED TO

Town of Greenfield, NH

Tax Property Map S3

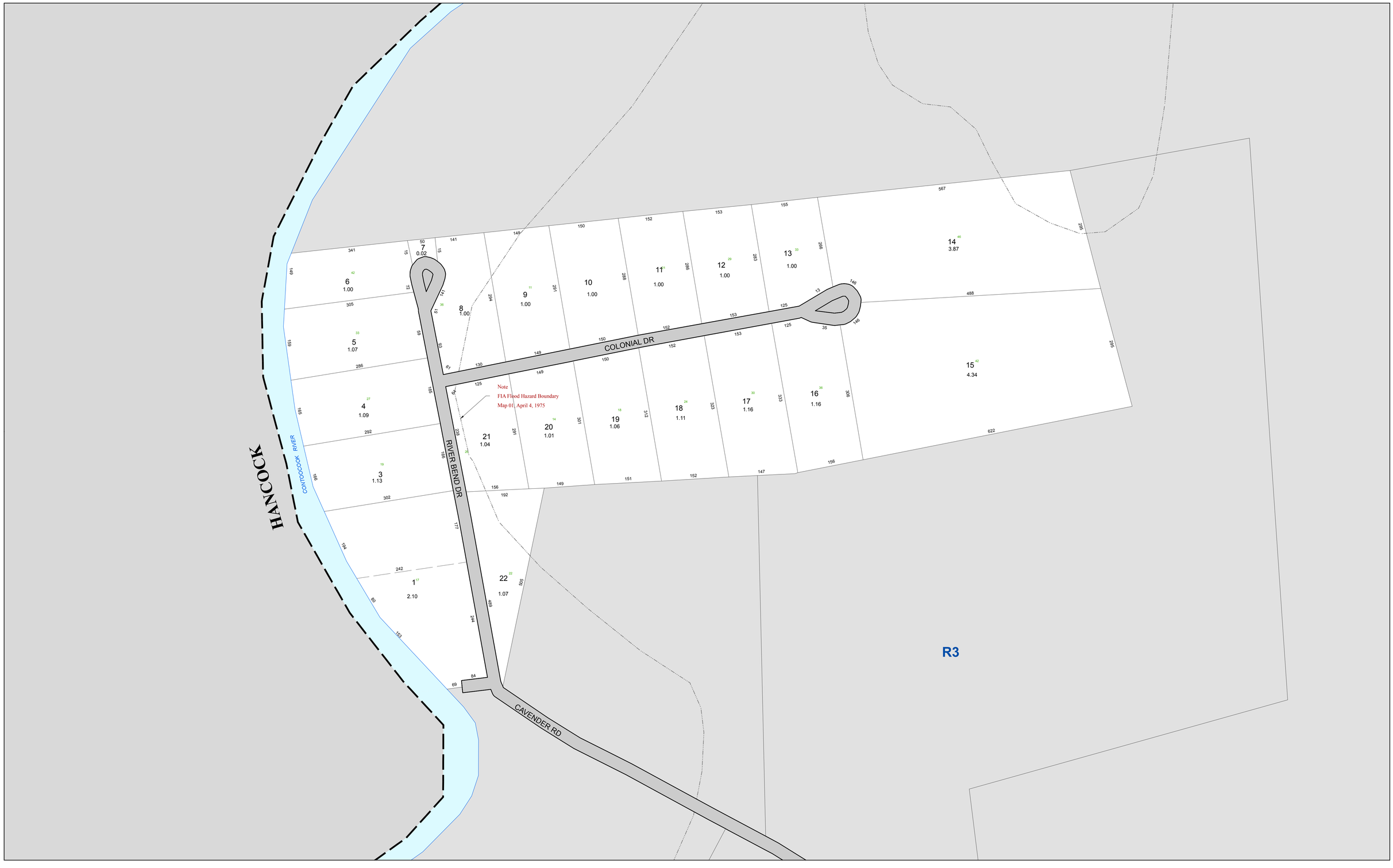

ORIGINAL MAPPING BY
WILLIAM C. MACADAM & ASSOCIATES

REVISED AND REPRINTED BY
CARTOGRAPHIC ASSOCIATES INC.

NOT INTENDED FOR SITE SPECIFIC WORK.
NOT FOR SURVEYING PURPOSE, FOR REFERENCE ONLY.

77	Lot Number
4.18	Acreage
203	Location Number
105	Dimension
R3	Adjoining Map Number
7/4	Photo Center and Number
	Common Ownership
31	NH State Route
	Floodzone
	Stone Walls
	Town Line
	Parcel Boundaries
	Original Parcel Lines
	Streams
	Waterbodies
	Wetland Areas
	Road
	Private Road
	Class VI Road
	Railroad
	Right of Way
	Class A Trail

Scale = 1:1,200
1" = 100'

100 0 100 Feet

0.02 0 0.02 Miles

REVISED TO

Town of Greenfield, NH

Tax Property Map S4

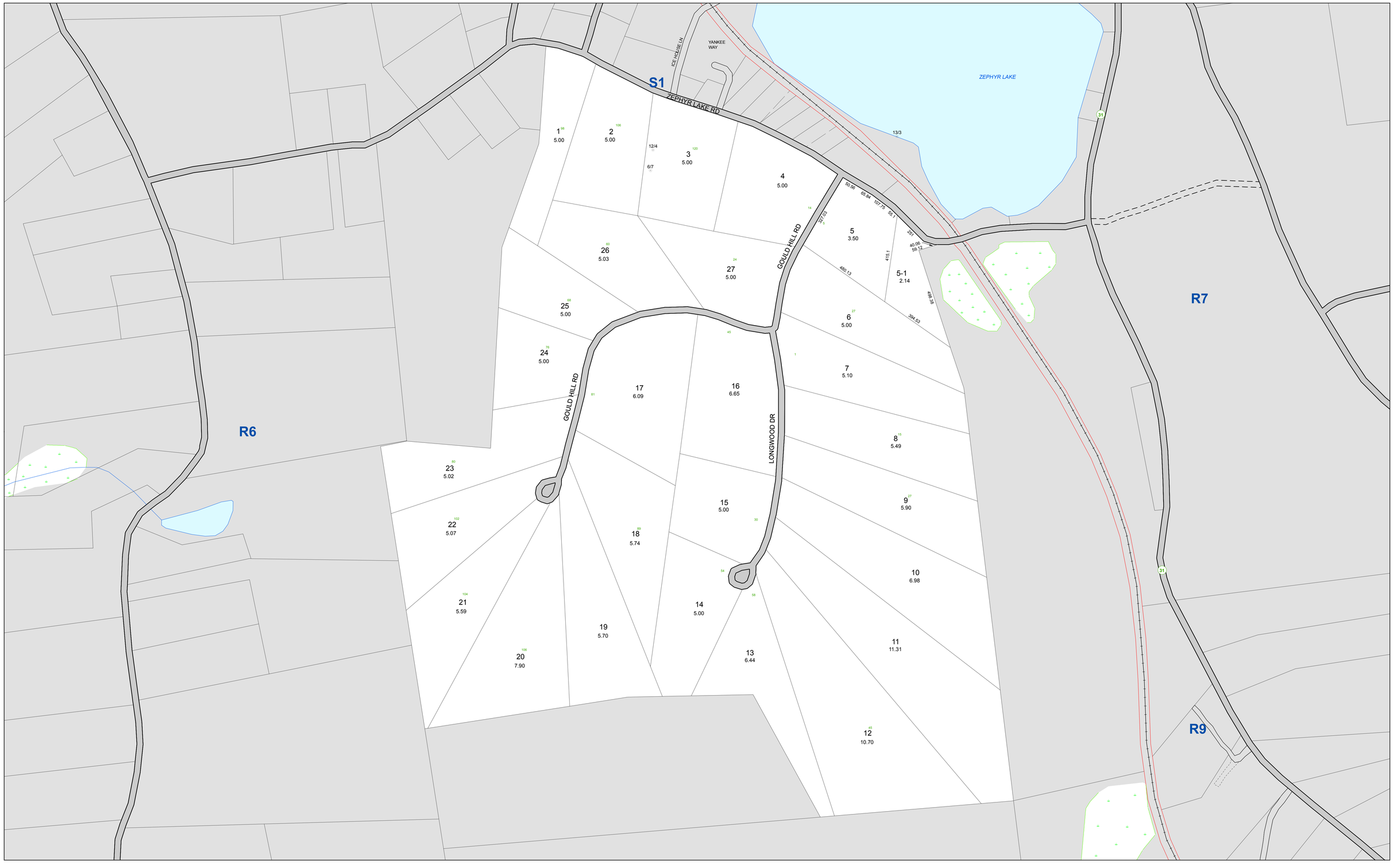

ORIGINAL MAPPING BY
WILLIAM C. MACADAM & ASSOCIATES

REVISED AND REPRINTED BY
CARTOGRAPHIC ASSOCIATES INC.

NOT INTENDED FOR SITE SPECIFIC WORK.
NOT FOR SURVEYING PURPOSE, FOR REFERENCE ONLY.

77	Lot Number
4.18	Acreage
203	Location Number
105	Dimension
R3	Adjoining Map Number
7/4	Photo Center and Number
	Common Ownership
31	NH State Route
	Floodzone
	Stone Walls
	Town Line
	Parcel Boundaries
	Original Parcel Lines
	Streams
	Waterbodies
	Wetland Areas
	Road
	Private Road
	Class VI Road
	Railroad
	Right of Way
	Class A Trail

Scale = 1:2,400
1" = 200'

200 0 200 Feet

0.03 0 0.03 Miles

REVISED TO

Town of Greenfield, NH

Tax Property Map S5

ORIGINAL MAPPING BY
WILLIAM C. MACADAM & ASSOCIATES

REVISED AND REPRINTED BY
CARTOGRAPHIC ASSOCIATES INC.

NOT INTENDED FOR SITE SPECIFIC WORK.
NOT FOR SURVEYING PURPOSE, FOR REFERENCE ONLY.

77	Lot Number	7/4	Photo Center and Number		Town Line		Road
4.18	Acreage		Common Ownership		Parcel Boundaries		Private Road
203	Location Number	31	NH State Route		Original Parcel Lines		Class VI Road
105	Dimension		Floodzone		Streams		Railroad
R3	Adjoining Map Number		Stone Walls		Waterbodies		Right of Way
					Wetland Areas		Class A Trail

Scale = 1:1,200
1" = 100'

100 0 100 Feet

0.02 0 0.02 Miles

REVISED TO

Town of Greenfield, NH

Tax Property Map V1

ORIGINAL MAPPING BY
WILLIAM C. MACADAM & ASSOCIATES

REVISED AND REPRINTED BY
CARTOGRAPHIC ASSOCIATES INC.

NOT INTENDED FOR SITE SPECIFIC WORK.
NOT FOR SURVEYING PURPOSE, FOR REFERENCE ONLY.

77	Lot Number
4.18	Acreage
203	Location Number
105	Dimension
R3	Adjoining Map Number
7/4	Photo Center and Number
	Common Ownership
31	NH State Route
	Floodzone
	Stone Walls
	Town Line
	Parcel Boundaries
	Original Parcel Lines
	Streams
	Waterbodies
	Wetland Areas
	Road
	Private Road
	Class VI Road
	Railroad
	Right of Way
	Class A Trail

Scale = 1:1,200
1" = 100'

100 0 100 Feet

0.02 0 0.02 Miles

REVISED TO

Town of Greenfield, NH

Tax Property Map V2

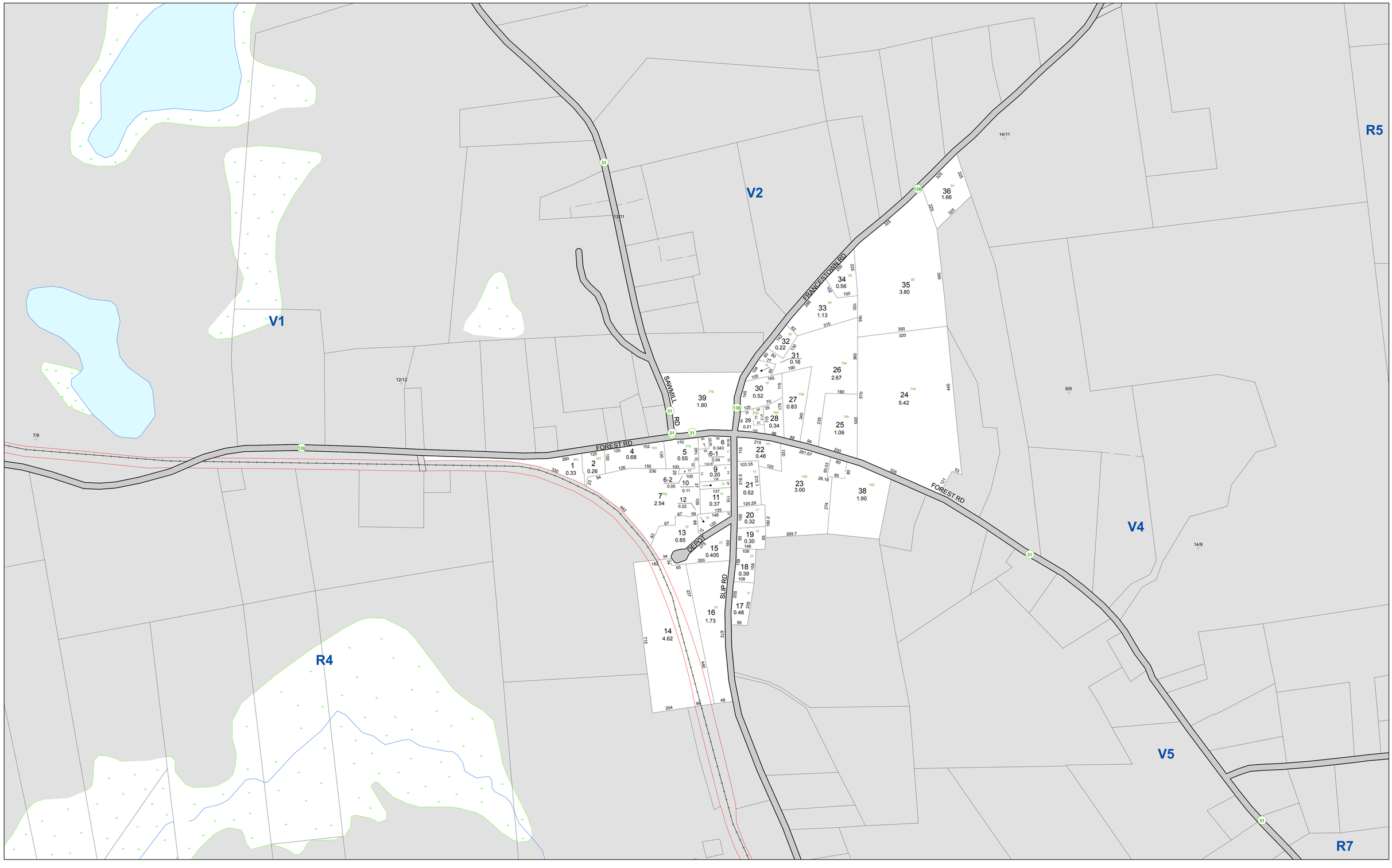

ORIGINAL MAPPING BY
WILLIAM C. MACADAM & ASSOCIATES

REVISED AND REPRINTED BY
CARTOGRAPHIC ASSOCIATES INC.

NOT INTENDED FOR SITE SPECIFIC WORK.
NOT FOR SURVEYING PURPOSE, FOR REFERENCE ONLY.

77	Lot Number
4.18	Acreage
203	Location Number
105	Dimension
R3	Adjoining Map Number
7/4	Photo Center and Number
	Common Ownership
31	NH State Route
	Floodzone
	Stone Walls
	Town Line
	Parcel Boundaries
	Original Parcel Lines
	Streams
	Waterbodies
	Wetland Areas
	Road
	Private Road
	Class VI Road
	Railroad
	Right of Way
	Class A Trail

Scale = 1:2,400
1" = 200'

200 0 200 Feet

0.03 0 0.03 Miles

REVISED TO

Town of Greenfield, NH

Tax Property Map V3

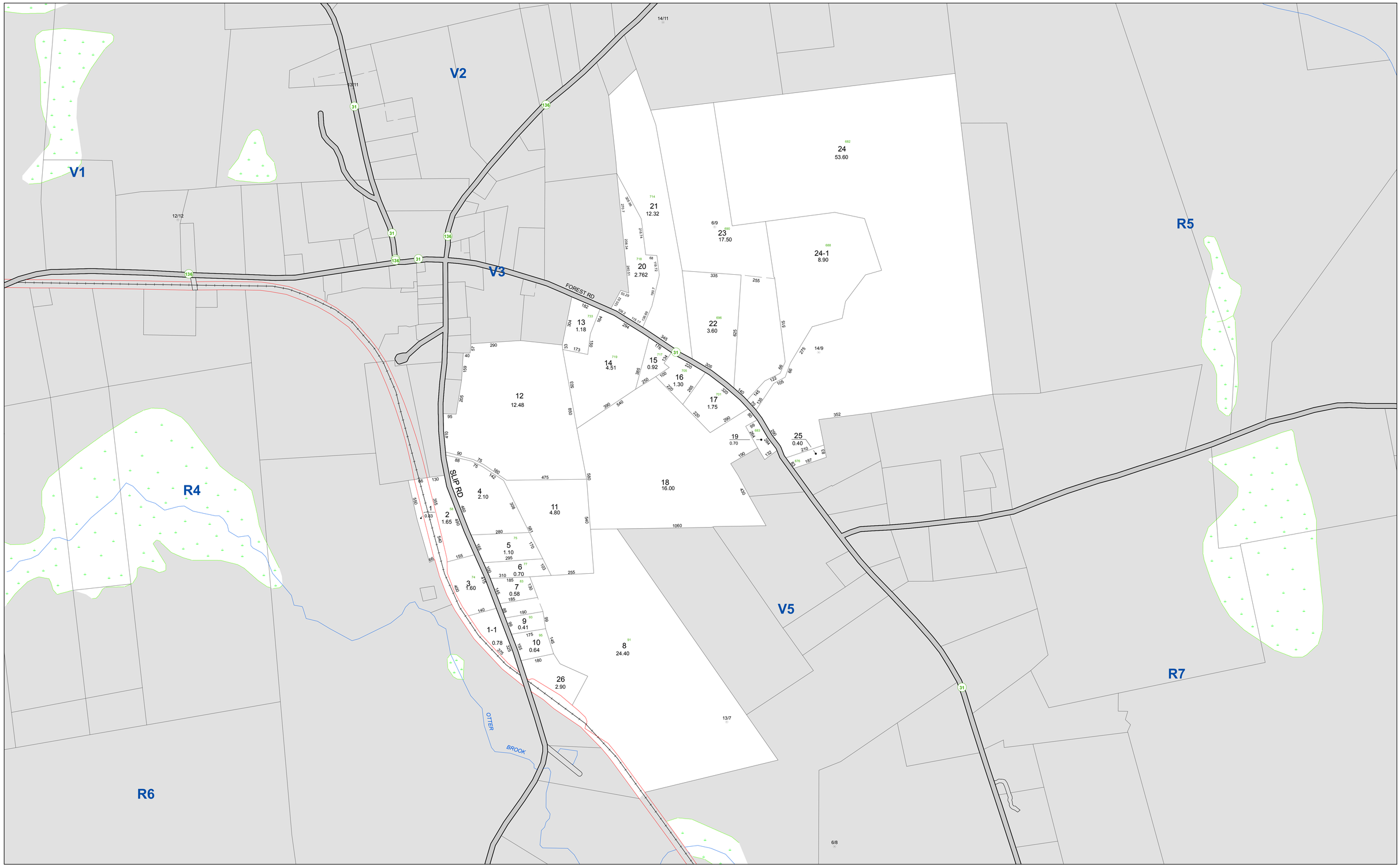

ORIGINAL MAPPING BY
WILLIAM C. MACADAM & ASSOCIATES

REVISED AND REPRINTED BY
CARTOGRAPHIC ASSOCIATES INC.

NOT INTENDED FOR SITE SPECIFIC WORK.
NOT FOR SURVEYING PURPOSE, FOR REFERENCE ONLY.

77	Lot Number
4.18	Acreage
203	Location Number
105	Dimension
R3	Adjoining Map Number
7/4	Photo Center and Number
	Common Ownership
31	NH State Route
	Floodzone
	Stone Walls
	Town Line
	Parcel Boundaries
	Original Parcel Lines
	Streams
	Waterbodies
	Wetland Areas
	Road
	Private Road
	Class VI Road
	Railroad
	Right of Way
	Class A Trail

Scale = 1:3,000
1" = 250'

250 0 250 Feet

0.04 0 0.04 Miles

REVISED TO

Town of Greenfield, NH

Tax Property Map V4

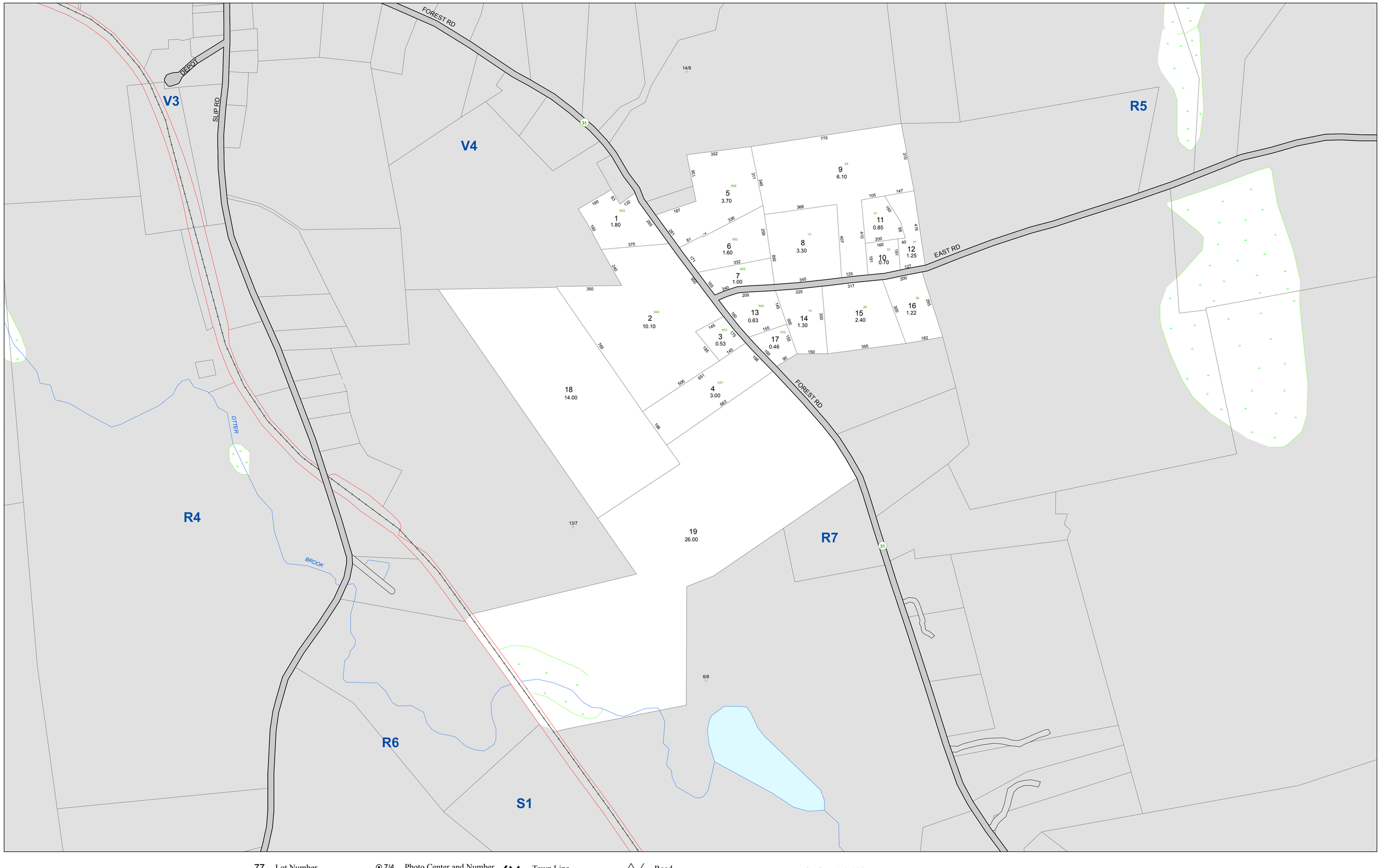

ORIGINAL MAPPING BY
WILLIAM C. MACADAM & ASSOCIATES

REVISED AND REPRINTED BY
CARTOGRAPHIC ASSOCIATES INC.

NOT INTENDED FOR SITE SPECIFIC WORK.
NOT FOR SURVEYING PURPOSE, FOR REFERENCE ONLY.

77	Lot Number
4.18	Acreage
203	Location Number
105	Dimension
R3	Adjoining Map Number
7/4	Photo Center and Number
	Common Ownership
31	NH State Route
	Floodzone
	Stone Walls
	Town Line
	Parcel Boundaries
	Original Parcel Lines
	Streams
	Waterbodies
	Wetland Areas
	Road
	Private Road
	Class VI Road
	Railroad
	Right of Way
	Class A Trail

Scale = 1:2,400
1" = 200'

200 0 200 Feet

0.03 0 0.03 Miles

REVISED TO

Town of Greenfield, NH

Tax Property Map V5